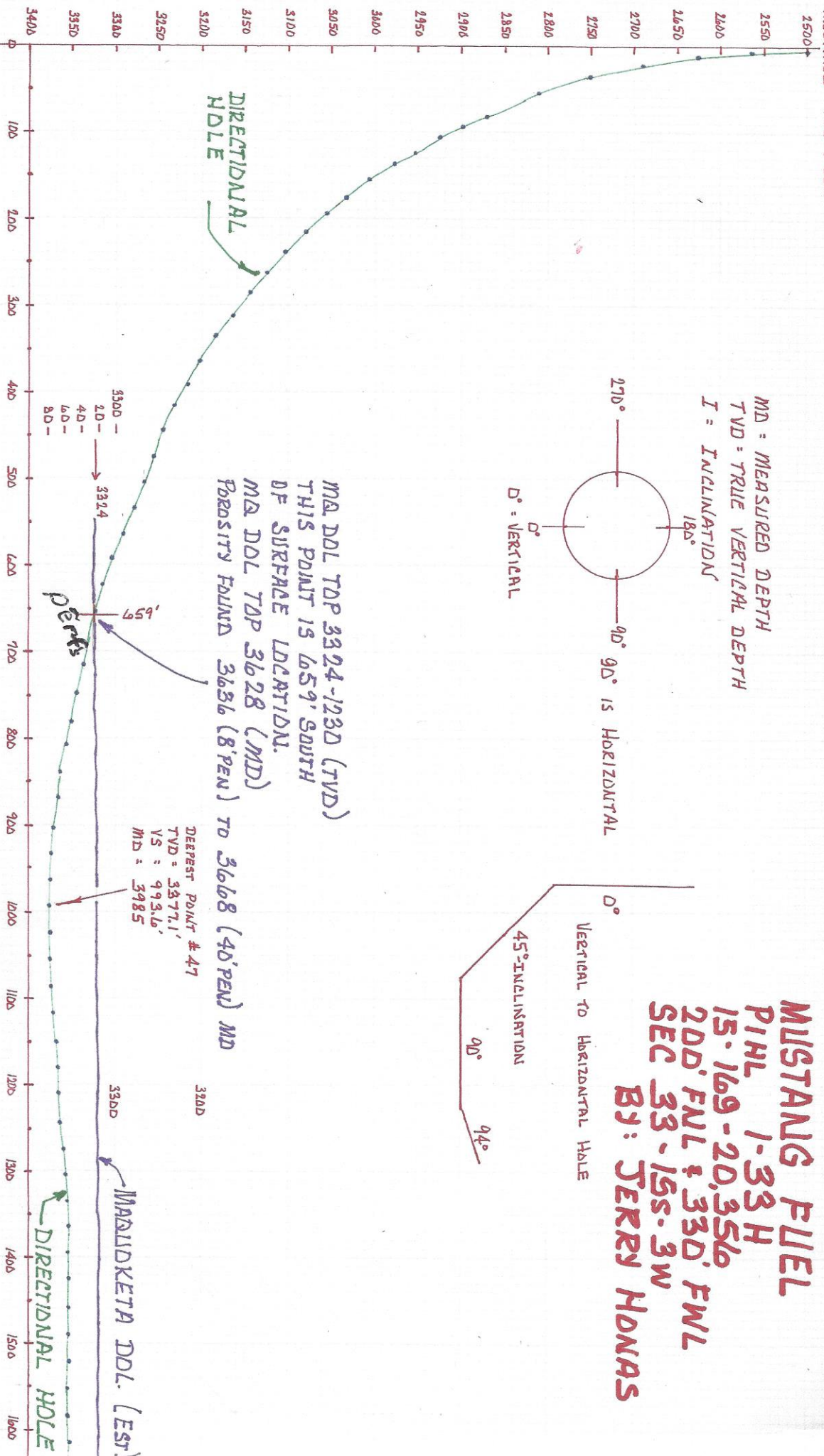

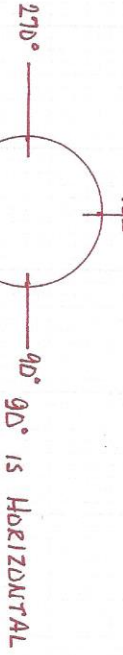


MUSTANG PHL #1-33H



MD = MEASURED DEPTH  
 TVD = TRUE VERTICAL DEPTH  
 I = INCLINATION



**MUSTANG FUEL**  
**PHL 1-33H**  
**15-169-20,356**  
**200' FUL + 330' FWL**  
**SEC 33-15S-3W**  
**BY: JERRY HONAS**

MA DDL TOP 3324-123D (TVD)  
 THIS POINT IS 659' SOUTH  
 OF SURFACE LOCATION.  
 MA DDL TOP 3628 (MD)  
 POSITIVELY FOUND 3636 (B'PEN) TO 3668 (40'PEN) MD

DEEPEST POINT # 47  
 TVD = 3877.1'  
 VS = 993.6'  
 MD = 3985

This well is perforated 659' South Southwest of the North line.