

00-20s-22w-999
CRD NO.
00-20s-22w
DMT NO.

PRO-STAKE LLC

Construction Site Staking

13990
INVOICE NO.

Palomino Petroleum, Inc.
OPERATOR

P.O. Box 2324 Garden City, Kansas 67846
Office/Fax: (620) 276-6159 - Cell: (620) 272-1499
burt@prostakellc.com

Ness County, KS
COUNTY

Cox-Delaney Unit #1
LEASE NAME

16 20s 22w
Sec. Twp. Rng.

LEGEND

- irr. well
- water hydrant
- tank battery
- staked loc.
- prod. well/aband. well
- house
- building
- gas line
- water line
- transmission powerline
- 3 phase powerline
- single phase powerline
- fence
- gravel/sand rd.
- gravel trail/lease rd.
- dirt rd.
- dirt trail/lease rd.
- Hwy/blacktop rd.



494' FNL - 134' FEL
LOCATION SPOT

2212.8'

GR ELEVATION

38.318448426

NAD 83 LAT

99.751163646

NAD 83 LONG

SCALE: 1" = 1000'

DATE STAKED: September 25th, 2018

MEASURED BY: Burt W.

DRAWN BY: Pierce R.

AUTHORIZED BY: Nick G.

DATE REVISED:

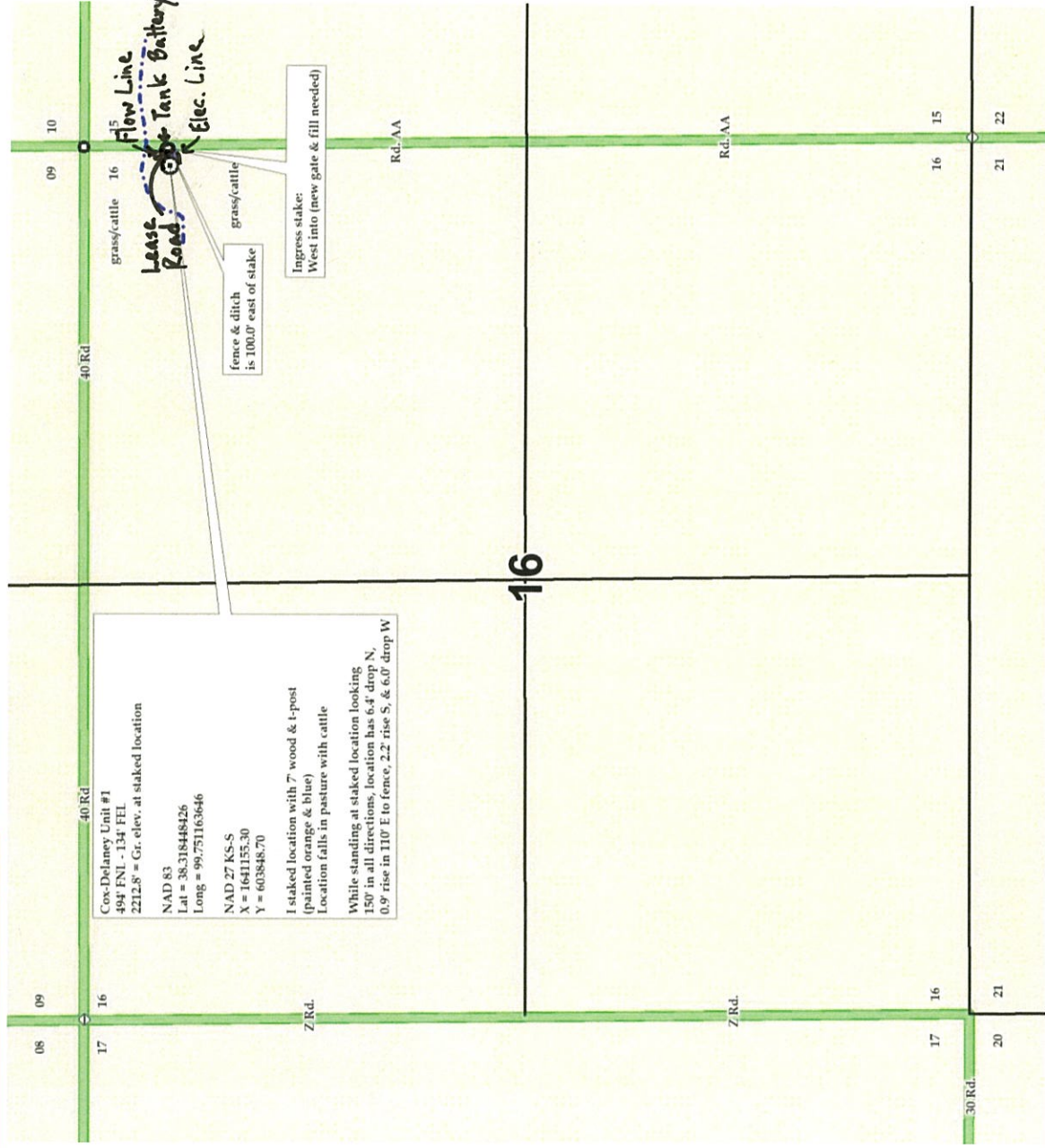
DIRECTIONS: From Ness City, KS at the intersection of Hwy. 283 & Hwy. 96 - Now go 9.3 miles South on Hwy. 283- Now go 8 miles East on 40 Rd. to the NE corner of section 16-20s-22w - Now go approx. 0.1 mile South on AA Rd. to ingress stake West into (new gate & new fill will be needed) - Now go approx. 134' West through pasture with cattle into staked location

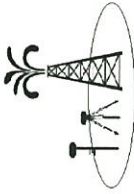
Final ingress must be verified with landowner or operator.

This drawing does not constitute a monumented survey or a land survey plat.

This drawing is for construction purposes only.

LANDOWNER/CONTACT: Darrin Cox: 785-798-7788





00-20s-22w-999
CRD NO.
00-20s-22w
DMT NO.

PRO-STAKE LLC

Construction Site Staking

13990
INVOICE NO.

Palomino Petroleum, Inc.
OPERATOR

P.O. Box 2324 Garden City, Kansas 67846
Office/Fax: (620) 276-6159 - Cell: (620) 272-1499
burt@prostakellc.com

Ness County, KS
COUNTY
Cox-Delaney Unit #1
LEASE NAME

16 20s 22w
Sec. Twp. Rng.

LEGEND

- irr. well
- water hydrant
- tank battery
- staked loc.
- prod. well/aband. well
- house
- building
- gas line
- water line
- transmission powerline
- 3 phase powerline
- single phase powerline
- fence
- gravel/sand rd.
- gravel trail/lease rd.
- dirt rd.
- dirt trail/lease rd.
- Hwy/blacktop rd.

494' FNL - 134' FEL
LOCATION SPOT

2212.8'
GR ELEVATION

38.318448426
NAD 83 LAT

99.751163646
NAD 83 LONG

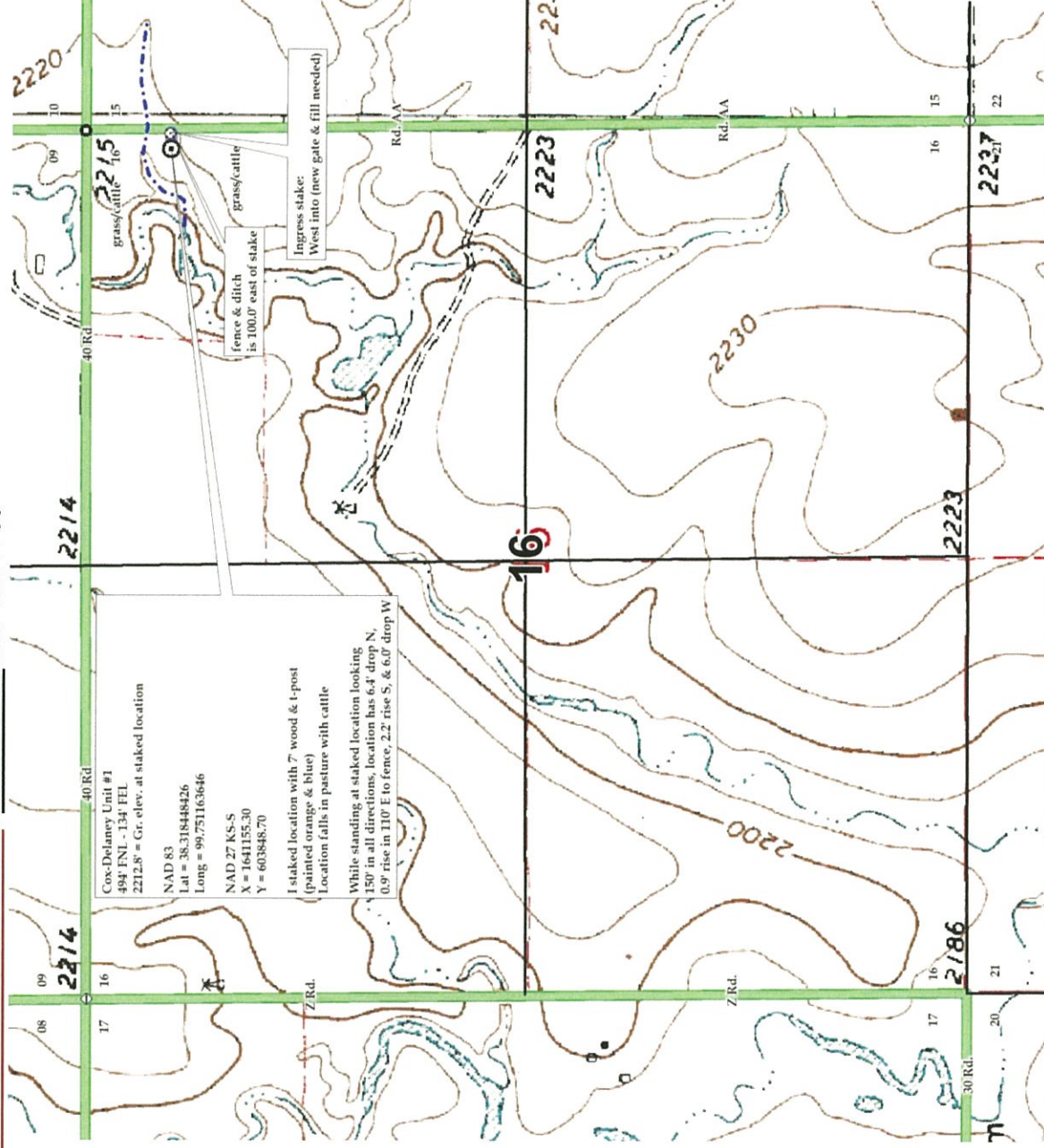
SCALE: 1" = 1000'
DATE STAKED: September 25th, 2018
MEASURED BY: Burt W.
DRAWN BY: Pierce R.
AUTHORIZED BY: Nick G.
DATE REVISED:



DIRECTIONS: From Ness City, KS at the intersection of Hwy. 283 & Hwy. 96 - Now go 9.3 miles South on Hwy. 283- Now go 8 miles East on 40 Rd. to the NE corner of section 16-20s-22w - Now go approx. 0.1 mile South on AA Rd. to ingress stake West into (new gate & new fill will be needed) - Now go approx. 134' West through pasture with cattle into staked location

Final ingress must be verified with landowner or operator.
*This drawing does not constitute a monumented survey or a land survey plat.
This drawing is for construction purposes only.*

LANDOWNER/CONTACT: Darrin Cox; 785-798-7788



CONSENT TO UNITIZE AGREEMENT

LESSORS:

Jared Delaney and Stephanie Delaney, his wife

LESSEE: Palomino Petroleum, Inc.

ACREAGE: NW/4 less and except the E/2 E/2 NW/4, Section 15, Township 20 South, Range 22 West

COUNTY: NESS COUNTY, KS

DATE: September 25, 2018

The undersigned hereby consent to unitize **NW/4 less and except the E/2 E/2 NW/4, Section 15, Township 20 South, Range 22 West, Ness County, KS**, in accordance with base lease dated October 16, 2014 (Book 373, Page 418) as extended with **NE/4 Section 16, Township 20 South, Range 22 West, Ness County, KS**, in accordance with base lease dated June 16, 2009 (Book 323, Page 173) as extended. This consent is for a unit oil well to be drilled in **NE/4 Section 16, Township 20 South, Range 22 West, Ness County, KS**.

Jared Delaney
Jared Delaney
Date 9-28-18

Stephanie Delaney
Stephanie Delaney
Date 9-28-18

STATE OF KANSAS
COUNTY OF Ness, ss:

BE IT REMEMBERED, that on this 28 of Sept., 2018, before me, the undersigned, a Notary Public in and for the County and State aforesaid, came Jared Delaney and Stephanie Delaney, his wife, personally known to me to be the identical persons who executed the foregoing **CONSENT TO UNITIZE AGREEMENT** and acknowledge to me that they executed the same as their free and voluntary act and deed for the uses and purposes therein set forth.

IN WITNESS WHEREOF, I have hereunto set my hand the day and year last above written.

Dianne M. Delaney
NOTARY PUBLIC -



My commission expires: 8-20-21



CONSENT TO UNITIZE AGREEMENT

LESSORS:

Brandon E. Cox, a single person

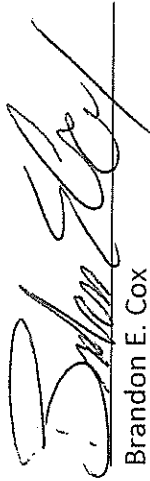
LESSEE: Palomino Petroleum, Inc.

ACREAGE: NE/4, Section 16, Township 20 South, Range 22 West

COUNTY: NESS COUNTY, KS

DATE: September 27, 2018

The undersigned hereby consent to unitize **NE/4 Section 16, Township 20 South, Range 22 West, Ness County, KS**, in accordance with base lease dated June 16, 2009 (Book 323, Page 173) as extended with the **NW/4 less and except the E/2 NW/4, Section 15, Township 20 South, Range 22 West, Ness County, KS**, in accordance with base lease dated October 16, 2014 (Book 373, Page 418) as extended. This consent is for a unit oil well to be drilled in **NE/4 Section 16, Township 20 South, Range 22 West, Ness County, KS**.


Brandon E. Cox

10.3.18
Date


STATE OF KANSAS
COUNTY OF Sedgewick ss:

BE IT REMEMBERED, that on this 3rd of October, 2018, before me, the undersigned, a Notary Public in and for the County and State aforesaid, came Brandon E. Cox, a single person, personally known to me to be the identical person who executed the foregoing **CONSENT TO UNITIZE AGREEMENT** and acknowledge to me that he executed the same as his free and voluntary act and deed for the uses and purposes therein set forth.

IN WITNESS WHEREOF, I have hereunto set my hand the day and year last above written.


NOTARY PUBLIC -

My commission expires: 10.3.21



CONSENT TO UNITIZE AGREEMENT

LESSORS:

Darrin M. Cox, a single person

LESSEE: Palomino Petroleum, Inc.

ACREAGE: NE/4, Section 16, Township 20 South, Range 22 West

COUNTY: NESS COUNTY, KS

DATE: September 27, 2018

The undersigned hereby consent to unitize **NE/4 Section 16, Township 20 South, Range 22 West, Ness County, KS**, in accordance with base lease dated June 16, 2009 (Book 323, Page 173) as extended with the **NW/4 less and except the E/2 NW/4, Section 15, Township 20 South, Range 22 West, Ness County, KS**, in accordance with base lease dated October 16, 2014 (Book 373, Page 418) as extended. This consent is for a unit oil well to be drilled in **NE/4 Section 16, Township 20 South, Range 22 West, Ness County, KS**.



Darrin M. Cox

10-4-18
Date


STATE OF KANSAS
COUNTY OF DESBORO, ss:

BE IT REMEMBERED, that on this 17 of October, 2018, before me, the undersigned, a Notary Public in and for the County and State aforesaid, came Darrin M. Cox, a single person, personally known to me to be the identical person who executed the foregoing **CONSENT TO UNITIZE AGREEMENT** and acknowledge to me that he executed the same as his free and voluntary act and deed for the uses and purposes therein set forth.

IN WITNESS WHEREOF, I have hereunto set my hand the day and year last above written.



NOTARY PUBLIC -



My commission expires: 1-15-2021

CONSENT TO UNITIZE AGREEMENT

LESSORS:

Jarrold Cox, a married man never having lived in Kansas during his married life

LESSEE: Palomino Petroleum, Inc.

ACREAGE: NE/4, Section 16, Township 20 South, Range 22 West

COUNTY: NESS COUNTY, KS

DATE: September 27, 2018

The undersigned hereby consent to unitize **NE/4 Section 16, Township 20 South, Range 22 West, Ness County, KS**, in accordance with base lease dated June 16, 2009 (Book 323, Page 173) as extended with the **NW/4 less and except the E/2 E/2 NW/4, Section 15, Township 20 South, Range 22 West, Ness County, KS**, in accordance with base lease dated October 16, 2014 (Book 373, Page 418) as extended. This consent is for a unit oil well to be drilled in **NE/4 Section 16, Township 20 South, Range 22 West, Ness County, KS**.


Jarrold Cox

10/08/2018
Date

STATE OF CALIFORNIA
COUNTY OF _____, ss:

BE IT REMEMBERED, that on this _____ of _____, 2018, before me, the undersigned, a Notary Public in and for the County and State aforesaid, came Jarrold Cox, a married man never having lived in Kansas during his married life, personally known to me to be the identical person who executed the foregoing **CONSENT TO UNITIZE AGREEMENT** and acknowledge to me that he executed the same as his free and voluntary act and deed for the uses and purposes therein set forth.

IN WITNESS WHEREOF, I have hereunto set my hand the day and year last above written.

NOTARY PUBLIC -

My commission expires: _____

**SEE ATTACHED
NOTARIAL WORDING**

