

KANSAS CORPORATION COMMISSION
OIL & GAS CONSERVATION DIVISION

Form ACO-4
Form must be typed
March 2009

APPLICATION FOR COMMINGLING OF PRODUCTION (K.A.R. 82-3-123) OR FLUIDS (K.A.R. 82-3-123a) *Commingling ID #* _____

OPERATOR: License # _____ API No. 15 - _____
Name: _____ Spot Description: _____
Address 1: _____ - - - - - Sec. _____ Twp. _____ S. R. _____ East West
Address 2: _____ Feet from North / South Line of Section
City: _____ State: _____ Zip: _____ + _____ Feet from East / West Line of Section
Contact Person: _____ County: _____
Phone: (_____) _____ Lease Name: _____ Well #: _____

1. Name and upper and lower limit of each production interval to be commingled:
Formation: _____ (Perfs): _____
Formation: _____ (Perfs): _____
Formation: _____ (Perfs): _____
Formation: _____ (Perfs): _____
Formation: _____ (Perfs): _____

2. Estimated amount of fluid production to be commingled from each interval:
Formation: _____ BOPD: _____ MCFPD: _____ BWPD: _____
Formation: _____ BOPD: _____ MCFPD: _____ BWPD: _____
Formation: _____ BOPD: _____ MCFPD: _____ BWPD: _____
Formation: _____ BOPD: _____ MCFPD: _____ BWPD: _____
Formation: _____ BOPD: _____ MCFPD: _____ BWPD: _____

3. Plat map showing the location of the subject well, all other wells on the subject lease, and all wells on offsetting leases within a 1/2 mile radius of the subject well, and for each well the names and addresses of the lessee of record or operator.

4. Signed certificate showing service of the application and affidavit of publication as required in K.A.R. 82-3-135a.

For Commingling of PRODUCTION ONLY, include the following:

- 5. Wireline log of subject well. Previously Filed with ACO-1: Yes No
- 6. Complete Form ACO-1 (*Well Completion form*) for the subject well.

For Commingling of FLUIDS ONLY, include the following:

- 7. Well construction diagram of subject well.
- 8. Any available water chemistry data demonstrating the compatibility of the fluids to be commingled.

AFFIDAVIT: I am the affiant and hereby certify that to the best of my current information, knowledge and personal belief, this request for commingling is true and proper and I have no information or knowledge, which is inconsistent with the information supplied in this application.

Submitted Electronically

KCC Office Use Only
 Denied Approved
15-Day Periods Ends: _____
Approved By: _____ Date: _____

Protests may be filed by any party having a valid interest in the application. Protests must be in writing and comply with K.A.R. 82-3-135b and must be filed within 15 days of publication of the notice of application.



LEGAL PROOF OF PUBLICATION

Account #	Ad Number	Identification	PO	Amount	Cols	Lines
497103	0003858486	Published in the Wichita Eagle September 20, 20		\$176.60	1	49

Attention: Rick Hall

STRAT LAND EXPLORATION CO
 15 EAST 5TH ST SUITE 2020
 TULSA, OK 74103

In The STATE OF KANSAS
 In and for the County of Sedgwick
 AFFIDAVIT OF PUBLICATION

1 Insertions

Beginning issue of: 09/20/2018

Ending issue of: 09/20/2018

STATE OF KANSAS)

.SS

County of Sedgwick)

LEGAL PUBLICATION

Published in the Wichita Eagle
 September 20, 2018 (3858486)

BEFORE THE STATE CORPORATION COMMISSION OF THE STATE OF KANSAS
 NOTICE OF FILING APPLICATION
 Re: Strat Land Exploration Company, License #34322 - Application for a commingling of production for the Calhoun A #1-11, located in Meade County, KS
 TO: All Oil & Gas Producers, Unleased Mineral Interest Owners, Landowners and all persons concerned.
 You, and each of you, are hereby notified that Strat Land Exploration Company has filed an application for commingling production of fluids from the Lower Morrow and Cherokee Formations. The subject well, the Calhoun A #1-11, is located 626' from the north line and 984' from the East line in the SW-1/4-NE-1/4 of Section 11, Township 33 South, Range 29 West, Meade County, Kansas.
 Any persons who object to or protest this application shall be required to file their objections or protest with the Conservation Division of the State Corporation Commission of the State of Kansas within fifteen (15) days of the publication of this notice. These protests shall be filed pursuant to Commission regulations and must state specific reasons why granting the application may cause waste, violate correlative rights or pollute the natural resources of the State of Kansas.
 All persons interested or concerned shall take notice of the foregoing and shall govern themselves accordingly.
 Strat Land Exploration Company
 Rick Hall, Chief Operating Officer
 15 E 5th St, Ste 2020
 Tulsa, OK 74103
 (918) 584-3844 x21

Dale Seiwert, of lawful age, being first duly sworn, deposes and saith: That he is Record Clerk of The Wichita Eagle, a daily newspaper published in the City of Wichita, County of Sedgwick, State of Kansas, and having a general paid circulation on a daily basis in said County, which said newspaper has been continuously and uninterruptedly published in said County for more than one year prior to the first publication of the notice hereinafter mentioned, and which said newspaper has been entered as second class mail matter at the United States Post Office in Wichita, Kansas, and which said newspaper is not a trade, religious or fraternal publication and that a notice of a true copy is hereto attached was published in the regular and entire Morning issue of said The Wichita Eagle from 9/20/2018 to 09/20/2018.

I certify (or declare) under the penalty of perjury that the foregoing is true and correct.

(Signature of Principal Clerk)

DATED: 9/20/2018

Notary Public Sedgwick County, Kansas

JENNIFER RAE BAILEY
 Notary Public - State of Kansas
 My Appt. Expires 06/14/2021

(First published in the Meade County News on Wednesday, December 5, 2018.)

foregoing and shall govern themselves accordingly.

Affidavit of Publication

State of Kansas, County of Meade, ss: Clint D Kuhns, of lawful age, being first duly sworn on oath says that he is the principal clerk – bookkeeper of Meade County News, a weekly newspaper printed and published at Meade, KS; that said newspaper has the following qualifications: (a) it has been published at least fifty (50) times a year and has so published at least five (5) years prior to the first publication of the attached notice; (b) it is entered at the post office as periodical mail matter; (c) it has a general paid circulation on a weekly basis in said county and it is not a trade, religious or fraternal publication; and (d) it is published in Meade County, Kansas; and that the attached legal notice being a copy of Well #34322 as per clipping attached, was published in the regular and entire weekly edition of said newspaper and not any supplement thereof for 1 consecutive week(s), the first publication being on the 5th of December, 2018, and the last publication being on the 5th day of December, 2018.



Subscribed and sworn to before me this 5th day of December, 2018.



My Appointment Expires: 5/9/19

Publication Fee:67.00

BEFORE THE STATE CORPORATION COMMISSION OF THE STATE OF KANSAS NOTICE OF FILING APPLICATION

Re: Strat Land Exploration Company, License #34322 – Application for a commingling of production for the Calhoon A #1-11, located in Meade County, KS

TO: All Oil & Gas Producers, Unleased Mineral Interest Owners, Landowners and all persons concerned.

You, and each of you, are hereby notified that Strat Land Exploration Company – has filed an application for commingling production or fluids from the Lower Morrow and Cherokee Formations. The subject well, the Calhoon A #1-11, is located 626’ from the north line and 984’ from the East line in SW-NW-NE-NE of Section 11-Township 33 South, Range 29 West, Meade County, Kansas.

Any persons who object to or protest this application shall be required to file their objections or protest with the Conservation Division of the State Corporation Commission of the State of Kansas within fifteen (15) days of the publication of this notice. These protests shall be filed pursuant to Commission regulations and must state specific reasons why granting the application may cause waste, violate correlative rights or pollute the natural resources of the State of Kansas.

All persons interested or concerned shall take notice of the

Strat Land Exploration Company
Rick Hall, Chief Operating Officer
15 E 5th St., Ste 2020
Tulsa, OK 74103
(918) 584-3844 x21

Notification
Calhoon A #1-11
Section 11-T33S-R29W
Meade County, Kansas
Application to Commingle

The following is a list of Operators/Mineral Owners within ½ mile of subject well.

Section 12

Strat Land Exploration Company
15 E. 5th Street, Suite 2020
Tulsa, OK 74103

Section 11

Strat Land Exploration Company
15 E. 5th Street, Suite 2020
Tulsa, OK 74103

Section 1


M & D Oil Co
P. O. Box 816
Beaver, OK 73932-0816

Section 2

XTO Energy Inc.
Atten: Alan Cody
810 Houston Street
Fort Worth, TX 76102

I certify that the above Operators/Mineral Owners were notified on December 21, 2018 by mailing concerning this Application for Commingling. A copy of one such letter is attached.

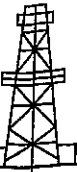
Signed:



Richard W. Hall
Chief Operating Officer

Date: 12/21/2018

**STRAT LAND
EXPLORATION CO**



Est. 1980

December 21, 2018

XTO Energy Inc.
Atten: Alan Cody
810 Houston Street
Fort Worth, TX 46102

Re: Notice of Application to Commingle

Dear Sir/Madam:

We are in the process of filing an application to down-hole commingle production from the Cherokee (5494'- 5506') and Lower Morrow (5630'- 5650') Formations in the Strat Land Exploration Company operated well Calhoon A #1-11.

Enclosed is a copy of the application we are filing with the Kansas Corporation Commission.

If you wish to protest this application, please contact KCC within 15 days.

KCC
ATTN: Conservation Division
266 N Main Street, Suite 220
Wichita, KS 67202-15132

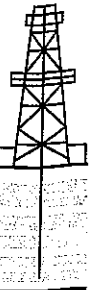
Should you have any questions concerning this application, please call at (918) 584-3844, ext. 21.

Sincerely,

Rick Hall
Chief Operating Officer

Enclosure

**STRAT LAND
EXPLORATION CO**



Est. 1980

December 21, 2018

M & D Oil Co.
P. O. Box 816
Beaver, OK 73932-0816

Re: Notice of Application to Commingle

Dear Sir/Madam:

We are in the process of filing an application to down-hole commingle production from the Cherokee (5494'- 5506') and Lower Morrow (5630'- 5650') Formations in the Strat Land Exploration Company operated well Calhoon A #1-11.

Enclosed is a copy of the application we are filing with the Kansas Corporation Commission.

If you wish to protest this application, please contact KCC within 15 days.

KCC
ATTN: Conservation Division
266 N Main Street, Suite 220
Wichita, KS 67202-15132

Should you have any questions concerning this application, please call at (918) 584-3844, ext. 21.

Sincerely,

Rick Hall
Chief Operating Officer

Enclosure

STATE OF KANSAS



CORPORATION COMMISSION
CONSERVATION DIVISION
266 N. MAIN ST., STE. 220
WICHITA, KS 67202-1513

PHONE: 316-337-6200
FAX: 316-337-6211
<http://kcc.ks.gov/>

GOVERNOR JEFF COLYER, M.D.

SHARI FEIST ALBRECHT, CHAIR | JAY SCOTT EMLER, COMMISSIONER | DWIGHT D. KEEN, COMMISSIONER

January 7, 2019

Strat Land Exploration Co.
15 E. 5th St. Ste 2020
Tulsa, OK 74103

RE: Approved Commingling CO121801
Calhoon A 1-11
API No. 15-119-21024-00-012

Dear Ms. Hoffman:

Your Application for Commingling (ACO-4) for the above described well has been reviewed and approved by the Kansas Corporation Commission (KCC) per K.A.R. 82-3-123. Notice was examined and found to be proper per K.A.R. 82-3-135a. No protest had been filed within the 15-day protest period.

Based upon the depth of the Lower Morrow formation perforations, total oil production shall not exceed 200 BOPD and total gas production shall not exceed 50% of the absolute open flow (AOF).

Sincerely,

Rick Hestermann
Production Department