

KANSAS CORPORATION COMMISSION  
OIL & GAS CONSERVATION DIVISION

Form T-1

July 2014

Form must be Typed  
Form must be Signed  
All blanks must be Filled

**REQUEST FOR CHANGE OF OPERATOR  
TRANSFER OF INJECTION OR SURFACE PIT PERMIT**

*Form KSONA-1, Certification of Compliance with the Kansas Surface Owner Notification Act,  
MUST be submitted with this form.*

Check Applicable Boxes:

- ☐ Oil Lease: No. of Oil Wells \_\_\_\_\_ \*\*
- ☐ Gas Lease: No. of Gas Wells \_\_\_\_\_ \*\*
- ☐ Gas Gathering System: \_\_\_\_\_
- ☐ Saltwater Disposal Well - Permit No.: \_\_\_\_\_
- Spot Location: \_\_\_\_\_ feet from ☐ N / ☐ S Line  
\_\_\_\_\_ feet from ☐ E / ☐ W Line
- ☐ Enhanced Recovery Project Permit No.: \_\_\_\_\_
- Entire Project: ☐ Yes ☐ No
- Number of Injection Wells \_\_\_\_\_ \*\*

Field Name: \_\_\_\_\_

**\*\* Side Two Must Be Completed.**

Effective Date of Transfer: \_\_\_\_\_

KS Dept of Revenue Lease No.: \_\_\_\_\_

Lease Name: \_\_\_\_\_

\_\_\_\_\_ - \_\_\_\_\_ - \_\_\_\_\_ Sec. \_\_\_\_\_ Twp. \_\_\_\_\_ R. \_\_\_\_\_ ☐ E ☐ W

Legal Description of Lease: \_\_\_\_\_

County: \_\_\_\_\_

Production Zone(s): \_\_\_\_\_

Injection Zone(s): \_\_\_\_\_

Surface Pit Permit No.: \_\_\_\_\_  
(API No. if Drill Pit, WO or Haul)\_\_\_\_\_ feet from ☐ N / ☐ S Line of Section\_\_\_\_\_ feet from ☐ E / ☐ W Line of SectionType of Pit: ☐ Emergency ☐ Burn ☐ Settling ☐ Haul-Off ☐ Workover ☐ Drilling

Past Operator's License No. \_\_\_\_\_

Contact Person: \_\_\_\_\_

Past Operator's Name &amp; Address: \_\_\_\_\_

Phone: \_\_\_\_\_

Title: \_\_\_\_\_

Date: \_\_\_\_\_

Signature: \_\_\_\_\_

New Operator's License No. \_\_\_\_\_

Contact Person: \_\_\_\_\_

New Operator's Name &amp; Address: \_\_\_\_\_

Phone: \_\_\_\_\_

Title: \_\_\_\_\_

Oil / Gas Purchaser: \_\_\_\_\_

Date: \_\_\_\_\_

Signature: \_\_\_\_\_

**Acknowledgment of Transfer:** The above request for transfer of injection authorization, surface pit permit # \_\_\_\_\_ has been noted, approved and duly recorded in the records of the Kansas Corporation Commission. This acknowledgment of transfer pertains to Kansas Corporation Commission records only and does not convey any ownership interest in the above injection well(s) or pit permit.

\_\_\_\_\_ is acknowledged as  
the new operator and may continue to inject fluids as authorized by  
Permit No.: \_\_\_\_\_. Recommended action: \_\_\_\_\_

Date: \_\_\_\_\_

Authorized Signature

\_\_\_\_\_ is acknowledged as  
the new operator of the above named lease containing the surface pit  
permitted by No.: \_\_\_\_\_. .

Date: \_\_\_\_\_

Authorized Signature

DISTRICT \_\_\_\_\_ EPR \_\_\_\_\_ PRODUCTION \_\_\_\_\_ UIC \_\_\_\_\_

KDOR Lease No.: \_\_\_\_\_

[illegible]

\* When transferring a unit which consists of more than one lease please file a separate side two for each lease. If a lease covers more than one section please indicate which section each well is located.

KANSAS CORPORATION COMMISSION  
OIL & GAS CONSERVATION DIVISION

Form KSONA-1

July 2014

Form Must Be Typed

Form must be Signed

All blanks must be Filled

## CERTIFICATION OF COMPLIANCE WITH THE KANSAS SURFACE OWNER NOTIFICATION ACT

*This form must be submitted with all Forms C-1 (Notice of Intent to Drill); CB-1 (Cathodic Protection Borehole Intent); T-1 (Request for Change of Operator Transfer of Injection or Surface Pit Permit); and CP-1 (Well Plugging Application). Any such form submitted without an accompanying Form KSONA-1 will be returned.*

Select the corresponding form being filed: ☐ **C-1** (Intent) ☐ **CB-1** (Cathodic Protection Borehole Intent) ☐ **T-1** (Transfer) ☐ **CP-1** (Plugging Application)

OPERATOR: License # \_\_\_\_\_

Name: \_\_\_\_\_

Address 1: \_\_\_\_\_

Address 2: \_\_\_\_\_

City: \_\_\_\_\_ State: \_\_\_\_\_ Zip: \_\_\_\_\_ + \_\_\_\_\_

Contact Person: \_\_\_\_\_

Phone: ( \_\_\_\_\_ ) \_\_\_\_\_ Fax: ( \_\_\_\_\_ ) \_\_\_\_\_

Email Address: \_\_\_\_\_

Well Location:

\_\_\_\_ - \_\_\_\_ - \_\_\_\_ Sec. \_\_\_\_ Twp. \_\_\_\_ S. R. \_\_\_\_ ☐ East ☐ West

County: \_\_\_\_\_

Lease Name: \_\_\_\_\_ Well #: \_\_\_\_\_

*If filing a Form T-1 for multiple wells on a lease, enter the legal description of the lease below:*

**Surface Owner Information:**

Name: \_\_\_\_\_

Address 1: \_\_\_\_\_

Address 2: \_\_\_\_\_

City: \_\_\_\_\_ State: \_\_\_\_\_ Zip: \_\_\_\_\_ + \_\_\_\_\_

*When filing a Form T-1 involving multiple surface owners, attach an additional sheet listing all of the information to the left for each surface owner. Surface owner information can be found in the records of the register of deeds for the county, and in the real estate property tax records of the county treasurer.*

*If this form is being submitted with a Form C-1 (Intent) or CB-1 (Cathodic Protection Borehole Intent), you must supply the surface owners and the KCC with a plat showing the predicted locations of lease roads, tank batteries, pipelines, and electrical lines. The locations shown on the plat are preliminary non-binding estimates. The locations may be entered on the Form C-1 plat, Form CB-1 plat, or a separate plat may be submitted.*

**Select one of the following:**

☐ I certify that, pursuant to the Kansas Surface Owner Notice Act (House Bill 2032), I have provided the following to the surface owner(s) of the land upon which the subject well is or will be located: 1) a copy of the Form C-1, Form CB-1, Form T-1, or Form CP-1 that I am filing in connection with this form; 2) if the form being filed is a Form C-1 or Form CB-1, the plat(s) required by this form; and 3) my operator name, address, phone number, fax, and email address.

☐ I have not provided this information to the surface owner(s). I acknowledge that, because I have not provided this information, the KCC will be required to send this information to the surface owner(s). To mitigate the additional cost of the KCC performing this task, I acknowledge that I must provide the name and address of the surface owner by filling out the top section of this form and that I am being charged a \$30.00 handling fee, payable to the KCC, which is enclosed with this form.

*If choosing the second option, submit payment of the \$30.00 handling fee with this form. If the fee is not received with this form, the KSONA-1 form and the associated Form C-1, Form CB-1, Form T-1, or Form CP-1 will be returned.*

I hereby certify that the statements made herein are true and correct to the best of my knowledge and belief.

Date: \_\_\_\_\_ Signature of Operator or Agent: \_\_\_\_\_ Title: \_\_\_\_\_

ASSIGNMENT OF OIL AND GAS LEASES

STATE OF KANSAS                     )  
  )ss:  
COUNTY OF MONTGOMERY        )

KNOW ALL MEN BY THESE PRESENTS:

That the undersigned, E6 Resources, LLC, hereinafter called Assignor (whether one or more), for and in consideration of One Dollar (\$1.00), the receipt whereof is hereby acknowledged, does hereby sell, assign, transfer, and set over unto Preston Price Group, LLC (hereinafter called Assignee), all of Assignor's right, title and interest in and to the oil and gas leases described in **Exhibit "A" attached hereto.**

And for the same consideration, the Assignor covenants with the Assignee, its or his heirs, successors, or assigns: That the Assignor is the lawful owner of and has good title to the interest above assigned in and to said leases, estates, rights, and property, free and clear from all liens, encumbrances, or adverse claims; That said leases are valid and subsisting leases on the lands above-described, and all rentals and royalties due thereunder have been paid and all conditions necessary to keep the same in full force and effect have been duly performed.

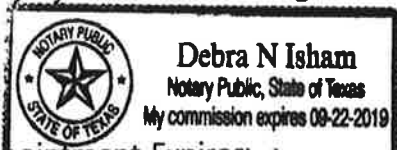
EXECUTED this 4 day of December, 2018.

E6 Resources, LLC

  
Tyler Law, Manager

STATE OF Texas                     )  
  ) ss:  
COUNTY OF Hopkins            )

This instrument was acknowledged before me on this 4 day of December, 2018, by Tyler Law, as Manager of E6 Resources, LLC.



My Appointment Expires: 9-22-2019

  
Notary Public

C:\Users\Public\Documents\O&G #2\65\wileasm1.wpd

State of Kansas, Montgomery County  
This Instrument was filed for  
Record on December 6, 2018 3:48 PM  
Recorded In Book 677   Page 385 - 387  
Fee: \$55.00   201804192



  
Marilyn Calhoun, Register of Deeds

EXHIBIT "A"

LESSOR: Michael L. Taylor and Judy G. Taylor, husband and wife  
LESSEE: Caney Valley Iron & Supply  
DATE: October \_\_, 2009  
DESCRIPTION: Lots 4 and 9, Section 18, T33S, R17E, Montgomery County, Kansas  
RECORDED: Book 587, Records, Page 450

LESSOR: Mark and Laura Rothgeb  
LESSEE: Jordan Wilson  
DATE: May 16, 2008  
DESCRIPTION:

Beginning at the Northwest corner of Section 34, Township 33 South of Range 15 East of the 6th P.M., thence South along the West line of said Section 34, 693.63 feet; thence East parallel with the North line of said Section, 314.0 feet; thence North 693.63 feet; thence West 314.0 feet to the point of beginning, EXCEPT a tract of land in the NW/4 of said Section 34 described as follows: Beginning at a point on the North line of said NW/4 of Section 34 that is N90°00'00"E. 314.00 feet from the Northwest corner of said NW/4 of Section 34, being Corner 1, marked by a 1/2" iron bar; thence S.01°24'05"E. 200.00 feet to Corner 2, marked by a 1/2" iron bar; thence N.90°00'00"W. 200.00 feet to Corner 3, marked by a 1/2" iron bar; thence North 01°24'05"W. 200.00 feet to a point on the aforementioned North line of NW/4 of Section 34 and Corner 4, marked by a 1/2" iron bar; thence N.90°00'00"E. 200.00 feet to the point of beginning and

Beginning at a point 943.0 feet South of the Northwest corner of Section 34, Township 33 of Range 15 East of the 6th P.M.; thence deflecting to the left on an angle of 95°50' from Section line to South, Easterly a distance of 787.0 feet; thence right on an angle of 68°18', 164.0 feet; thence left on an angle of 81°32', 200.0 feet; thence right on angle of 6°31', 179.5 feet to the West line of railroad right-of-way; thence North along railroad right-of-way, 871.0 feet to the North line of said Section 34; thence West 192.15 feet; thence South 300.0 feet; thence West 726.0 feet; thence South 393.63 feet; thence West 314.0 feet; thence South 249.37 feet to the point of beginning and

Beginning at a point 943.0 feet South of the Northwest corner of Section 34, Township 33 south of Range 15 East of the 6th P.M., thence deflecting to the left on an angle of 95°50' from Section line to South, Easterly a distance of 787.0 feet; thence right on an angle of 68°18', 164.0 feet; thence left on an angle of 81°32', 200 feet; thence right on an angle of 6°31', 179.5 feet to the West line of railroad right-of-way, thence South along said railroad right-of-way 443.8 feet to the South line of NW/4 of NW/4 of said Section 34; thence West 1219.7 feet to the West line of said Section 34; thence North 378.0 feet to the point of beginning

RECORDED: Book 576, Records, Page 582

**LESSOR:** William T. Clarkson and Ruth E. Clarkson, husband and wife  
**LESSEE:** Shallow Sands, LLC  
**DATE:** October 26, 2010 ✓  
**DESCRIPTION:** SW/4 SW/4, Section 27, T33S, R15E, Montgomery County, Kansas  
**RECORDED:** Book 593, Records, Page 128 ✓



ASSIGNMENT OF OIL AND GAS LEASES

STATE OF KANSAS                     )  
  )ss:  
COUNTY OF MONTGOMERY        )

KNOW ALL MEN BY THESE PRESENTS:

That the undersigned, Running J Resources, LLC, hereinafter called Assignor (whether one or more), for and in consideration of One Dollar (\$1.00), the receipt whereof is hereby acknowledged, does hereby sell, assign, transfer, and set over unto Preston Price Group, LLC (hereinafter called Assignee), all of Assignor's right, title and interest in and to the oil and gas leases described in Exhibit "A" attached hereto.

And for the same consideration, the Assignor covenants with the Assignee, its or his heirs, successors, or assigns: That the Assignor is the lawful owner of and has good title to the interest above assigned in and to said leases, estates, rights, and property, free and clear from all liens, encumbrances, or adverse claims; That said leases are valid and subsisting leases on the lands above-described, and all rentals and royalties due thereunder have been paid and all conditions necessary to keep the same in full force and effect have been duly performed.


EXECUTED this 6th day of December, 2018.

Running J Resources, LLC


  
Justin Morris, Manager

STATE OF KANSAS                     )  
  ) ss:  
COUNTY OF MONTGOMERY        )

This instrument was acknowledged before me on this 6th day of December, 2018, by Justin Morris, as Manager of Running J Resources, LLC.

  
Notary Public

My Appointment Expires:



State of Kansas, Montgomery County  
This instrument was filed for  
Record on December 6, 2018 3:49 PM  
Recorded in Book 677 Page 388 - 390  
Fee: \$55.00 201804193



  
Marilyn Calhoun, Register of Deeds

EXHIBIT "A"

LESSOR: Michael L. Taylor and Judy G. Taylor, husband and wife  
LESSEE: Caney Valley Iron & Supply  
DATE: October \_\_, 2009 /  
DESCRIPTION: Lots 4 and 9, Section 18, T33S, R17E, Montgomery County, Kansas  
RECORDED: Book 587, Records, Page 450

LESSOR: Mark and Laura Rothgeb  
LESSEE: Jordan Wilson  
DATE: May 16, 2008  
DESCRIPTION:

Beginning at the Northwest corner of Section 34, Township 33 South of Range 15 East of the 6th P.M., thence South along the West line of said Section 34, 693.63 feet; thence East parallel with the North line of said Section, 314.0 feet; thence North 693.63 feet; thence West 314.0 feet to the point of beginning, EXCEPT a tract of land in the NW/4 of said Section 34 described as follows: Beginning at a point on the North line of said NW/4 of Section 34 that is N90°00'00"E. 314.00 feet from the Northwest corner of said NW/4 of Section 34, being Corner 1, marked by a 1/2" iron bar; thence S.01°24'05"E. 200.00 feet to Corner 2, marked by a 1/2" iron bar; thence N.90°00'00"W. 200.00 feet to Corner 3, marked by a 1/2" iron bar; thence North 01°24'05"W. 200.00 feet to a point on the aforementioned North line of NW/4 of Section 34 and Corner 4, marked by a 1/2" iron bar; thence N.90°00'00"E. 200.00 feet to the point of beginning  
and

Beginning at a point 943.0 feet South of the Northwest corner of Section 34, Township 33 of Range 15 East of the 6th P.M.; thence deflecting to the left on an angle of 95°50' from Section line to South, Easterly a distance of 787.0 feet; thence right on an angle of 68°18', 164.0 feet; thence left on an angle of 81°32', 200.0 feet; thence right on angle of 6°31', 179.5 feet to the West line of railroad right-of-way; thence North along railroad right-of-way, 871.0 feet to the North line of said Section 34; thence West 192.15 feet; thence South 300.0 feet; thence West 726.0 feet; thence South 393.63 feet; thence West 314.0 feet; thence South 249.37 feet to the point of beginning  
and

Beginning at a point 943.0 feet South of the Northwest corner of Section 34, Township 33 south of Range 15 East of the 6th P.M., thence deflecting to the left on an angle of 95°50' from Section line to South, Easterly a distance of 787.0 feet; thence right on an angle of 68°18', 164.0 feet; thence left on an angle of 81°32', 200 feet; thence right on an angle of 6°31', 179.5 feet to the West line of railroad right-of-way, thence South along said railroad right-of-way 443.8 feet to the South line of NW/4 of NW/4 of said Section 34; thence West 1219.7 feet to the West line of said Section 34; thence North 378.0 feet to the point of beginning

RECORDED: Book 576, Records, Page 582



**LESSOR:**

William T. Clarkson and Ruth E. Clarkson, husband and wife

**LESSEE:**

Shallow Sands, LLC

**DATE:**

October 26, 2010

**DESCRIPTION:**

SW/4 SW/4, Section 27, T33S, R15E, Montgomery County, Kansas

**RECORDED:**

Book 593, Records, Page 128

## **Preston Price Group LLC**

**This document is to certify that DWARF Oil Company is the Operator for The Preston Price Group LLC which owns the Clarkson 41 and Rothgeb leases as well as the Taylor Master lease in Montgomery County Kansas!**

**Thanks, Jordan Wilson**

A handwritten signature in black ink, appearing to read "Jordan Wilson", with a long horizontal flourish extending to the right.