

KANSAS CORPORATION COMMISSION
OIL & GAS CONSERVATION DIVISION

TEMPORARY ABANDONMENT WELL APPLICATION

OPERATOR: License#
Name:
Address 1:
Address 2:
City: State: Zip:
Contact Person:
Phone:
Contact Person Email:
Field Contact Person:
Field Contact Person Phone:

API No. 15-
Spot Description:
Sec. Twp. S. R.
feet from N / S Line of Section
feet from E / W Line of Section
GPS Location: Lat: , Long:
Datum: NAD27 NAD83 WGS84
County: Elevation: GL KB
Lease Name: Well #:
Well Type: Oil Gas OG WSW Other:
SWD Permit #: ENHR Permit #:
Gas Storage Permit #:
Spud Date: Date Shut-In:

Table with 7 columns: Conductor, Surface, Production, Intermediate, Liner, Tubing. Rows include Size, Setting Depth, Amount of Cement, Top of Cement, Bottom of Cement.

Casing Fluid Level from Surface: How Determined? Date:
Casing Squeeze(s): to w / sacks of cement, to w / sacks of cement. Date:
Do you have a valid Oil & Gas Lease? Yes No
Depth and Type: Junk in Hole at Tools in Hole at Casing Leaks: Yes No Depth of casing leak(s):
Type Completion: ALT. I ALT. II Depth of: DV Tool: w / sacks of cement Port Collar: w / sack of cement
Packer Type: Size: Inch Set at: Feet
Total Depth: Plug Back Depth: Plug Back Method:

Geological Date:

Table with 4 columns: Formation Name, Formation Top, Formation Base, Completion Information. Rows 1 and 2.

UNDER PENALTY OF PERJURY I HEREBY ATTEST THAT THE INFORMATION CONTAINED HEREIN IS TRUE AND CORRECT TO THE BEST OF MY KNOWLEDGE

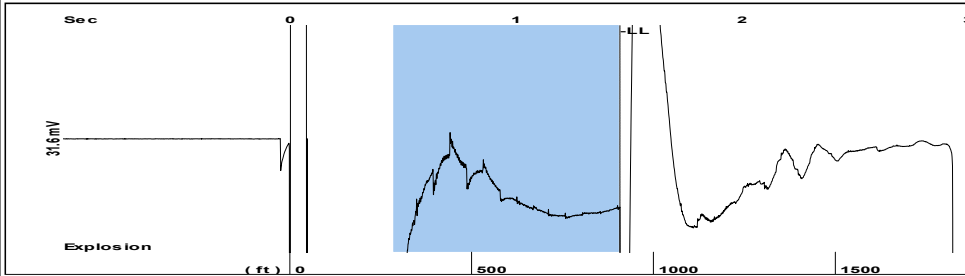
Submitted Electronically

Do NOT Write in This Space - KCC USE ONLY
Date Tested: Results: Date Plugged: Date Repaired: Date Put Back in Service:
Review Completed by: Comments:
TA Approved: Yes Denied Date:

Mail to the Appropriate KCC Conservation Office:


Table with 3 columns: District Office, Address, Phone. Rows for District Office #1, #2, #3, #4.

Group: MyWells Well: Baier 1-6 (acquired on: 01/07/19 12:59:30)



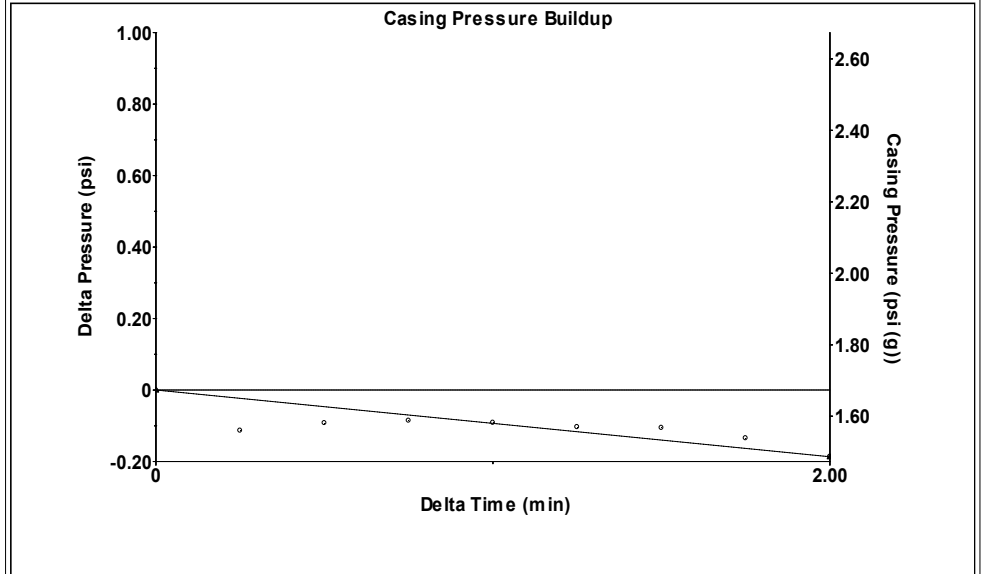
Filter Type High Pass Automatic Collar Count Yes Time 1.46 sec  
 Manual Acoustic Velo 1243.14 ft/s Manual JTS/sec 19.6078 Joints 28.6275 Jts  
 Depth 907.49 ft

[ 0.5 to 1.5 (Sec) ]



**Analysis Method: Automatic**

Group: MyWells Well: Baier 1-6 (acquired on: 01/07/19 12:59:30)

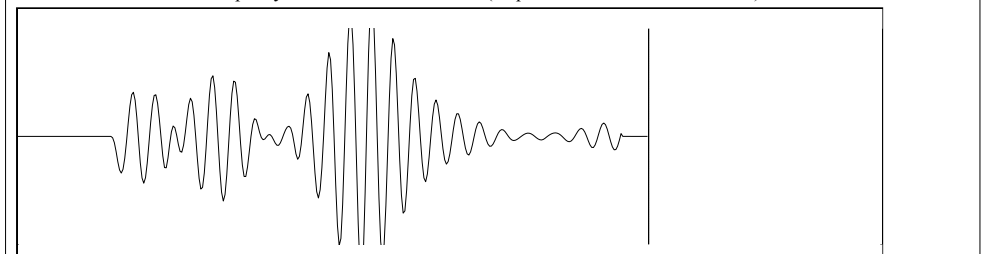


Change in Pressure -0.19 psi PT12865  
 Change in Time 2.00 min Range 0 - ? psi

Group: MyWells Well: Baier 1-6 (acquired on: 01/07/19 12:59:30)

<b>Production</b>					
Current	Potential	Casing Pressure	Producing		
Oil - *-	- *- BBL/D	1.7 psi (g)			
Water - *-	- *- BBL/D	Casing Pressure Buildup	Annular		
Gas - *-	- *- Mscf/D	-0.187 psi	Gas Flow	0 Mscf/D	
		2.00 min	% Liquid	100 %	
IPR Method	Vogel	Gas/Liquid Interface Pressure			
PBHP/SBHP	- *-	2.1 psi (g)			
Production Efficiency	0.0				
		Liquid Level Depth			
Oil 40 deg.API		907.49 ft			
Water 1.05 Sp.Gr.H2O					
Gas 0.73 Sp.Gr.AIR		Tubing Intake Depth			
		3720.00 ft			
Acoustic Velocity 1243.14 ft/s		Formation Depth			
		3720.00 ft			
Formation Submergence		Tubing Intake			
Total Gaseous Liquid Column HT (TVD)	2813 ft	1280.8 psi (g)			
Equivalent Gas Free Liquid HT (TVD)	2813 ft	Producing BHP			
		1280.8 psi (g)			
Acoustic Test		Static BHP			
		- *- psi (g)			

Group: MyWells Well: Baier 1-6 (acquired on: 01/07/19 12:59:30)



Acoustic Velocity - \*- ft/s Joints counted 0  
 Joints Per Second - \*- jts/sec Joints to liquid level - \*-  
 Depth to liquid level - \*- ft Filter Width 17.6078  
 Automatic Collar Count Yes Time to 1st Collar - \*- - \*-

Group: MyWells Well: Baier 1-6 (acquired on: 01/07/19 12:59:30 )

Production	Current	Potential
Oil	- * -	- * - BBL/D
Water	- * -	- * - BBL/D
Gas	- * -	- * - Mscf/D

Based on SBHP psi (g)

IPR Method Vogel

Calculation for Continous Removal of Liquids  
Method:

Turner Critical Velocity for Gas Wells

For Tubing ID: 2.441 in

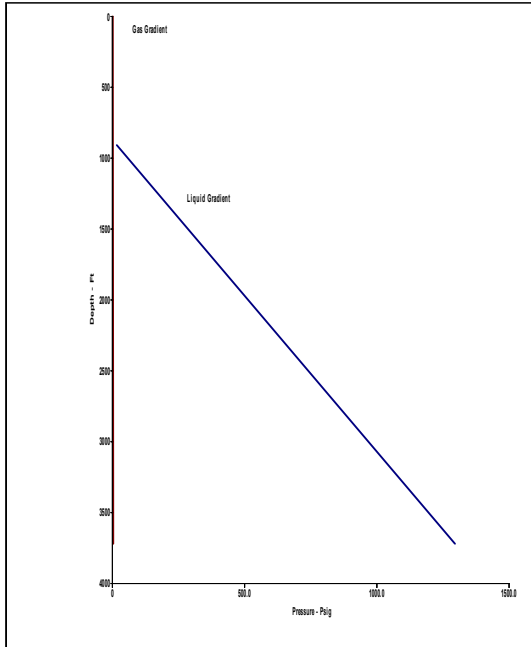
For Water: Mscf/D

For Condensate: Mscf/D

Back Pressure on Formation

Due To Liquid Loading: 1292.21 Mscf/D

Tubing ID in	Gas Rate Mscf/D	Predicted Status
2.441		
1.995		
1.500		
1.250		
1.000		



Conservation Division  
District Office No. 1  
210 E. Frontview, Suite A  
Dodge City, KS 67801



Phone: 620-682-7933  
<http://kcc.ks.gov/>

Dwight D. Keen, Chair  
Shari Feist Albrecht, Commissioner  
Jay Scott Emler, Commissioner

Laura Kelly, Governor

January 22, 2019

Melody C. Fletcher  
Oil Producers Inc. of Kansas  
1710 WATERFRONT PKWY  
WICHITA, KS 67206-6603

Re: Temporary Abandonment  
API 15-185-23676-00-00  
Baier 1-6  
SW/4 Sec.06-22S-13W  
Stafford County, Kansas

Dear Melody C. Fletcher:

"Your temporary abandonment (TA) application for the well listed above has been approved. In accordance with K.A.R. 82-3-111 the TA status of this well will expire 01/22/2020.

- \* If you return this well to service or plug it, please notify the District Office.
- \* If you sell this well you are required to file a Transfer of Operator form, T-1.
- \* If the well will remain temporarily abandoned, you must submit a new TA application, CP-111, before 01/22/2020.

You may contact me at the number above if you have questions.

Very truly yours,

Michael Maier"