



**Company: Castle Resources, Inc**  
**Lease: Holste #1**

Tester: Wil Steinbeck  
 On-Site Contact: Jerry Green

SEC: 23 TWN: 2S RNG: 33W  
 County: RAWLINS  
 State: Kansas  
 Drilling Contractor: White Knight Drilling, LLC - Rig 1  
 Elevation: 2967 EGL  
 Field Name: Wildcat  
 Pool: WILDCAT  
 Job Number: 299

**Operation:**  
 Uploading recovery & pressures

**DATE**  
 January  
**24**  
 2019

**DST #1**    **Formation: Lan D,E&F**    **Test Interval: 4042 - 4165'**    **Total Depth: 4202'**  
 Time On: 12:08 01/24    Time Off: 17:16 01/24  
 Time On Bottom: 13:45 01/24    Time Off Bottom: 15:25 01/24

**Mud Properties**

**Down Hole Makeup**

**Gas To Surface: NO**

**Well Flow: NO**

**Default View**

**Tester Communication**

Electronic Volume Estimate:  
 14'

**1st Open**  
 Minutes: 45  
 Current Reading:  
 .8" at 45 min  
 Max Reading: 1.3"

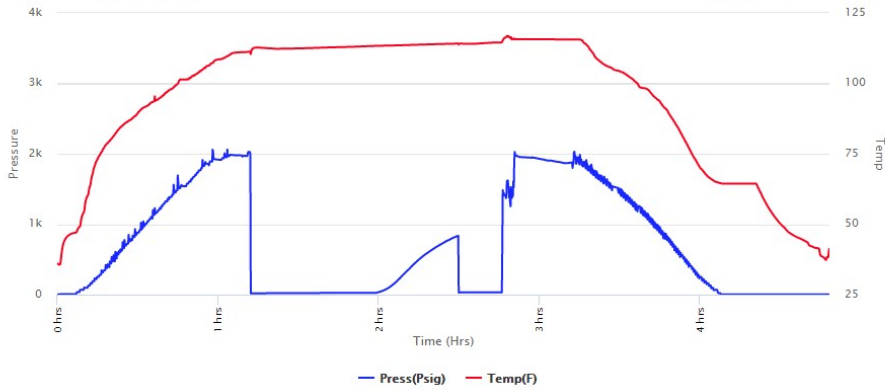
**1st Close**  
 Minutes: 30  
 Current Reading:  
 0" at 30 min  
 Max Reading: 0"

**2nd Open**  
 Minutes: 25  
 Current Reading:  
 0" at 25 min  
 Max Reading: 0"

**2nd Close**  
 N/A

Download Outside Recorder File

Download Inside Recorder File



Click to View Outside Recorder File Chart

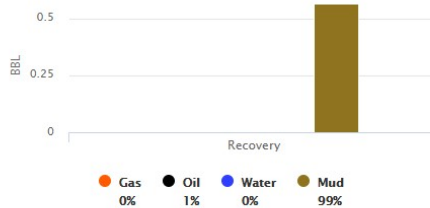
Recovered		Description of Fluid	Gas %	Oil %	Water %	Mud %
Foot	BBSL	SLOCM				
40	0.5692		0	1	0	99

Total Recovered: 40 ft  
 Total Barrels Recovered: 0.5692

**Reversed Out**  
 NO

**Recovery at a glance**

Exclude Gas



GIP cubic foot volume: 0

Estimated Daily Production

**BUCKET MEASUREMENT:**

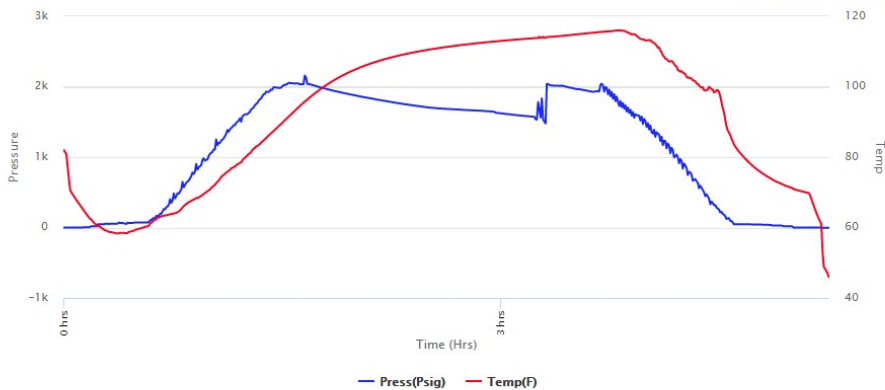
1st Open: Built to 1.4  
 1st Close: No Blow  
 2nd Open: No Blow

**REMARKS:**

Tool Sample: 0% Gas 5% Oil 0% Water 95% Mud

**Below Straddle Recorder**

Download Recorder File



Press(Psig) Temp(F)