

Lease :	HARVEY	
Owner:	BOBCAT OILFIELD SERVICES, INC.	
OPR #:	3895	
Contractor:	DALE JACKSON PRODUCTION CO.	
OPR #:	4339	
Surface:	Cemented:	Hole Size:
20FT, 6IN	5 SACKS	8 3/4
Longstring	Cemented:	Hole Size:
331 2 7/8	50	5 5/8
8RD		

Dale Jackson Production Co.  
 Box 266, Mound City, Ks 66056  
 Cell # 620-363-2683  
 Office # 913-795-2991




Well #: D-1
Location: SW, NW, SW-SE,S:5, T:20,S.R.:23 E
County: LINN
FSL: 825- 824
FEL: 2,475- 2485
API#: 15-107-24280-00-00
Started: 11-30-10
Completed: 12-2-10


SN: 268'	Packer:	TD: 691
Plugged:	Bottom Plug: 350' TO TD	

## Well Log

TKN	BTM Depth	Formation	TKN	BTM Depth	Formation
1	1	TOP SOIL	8	360	SHALE
27	28	LIME	6	366	LIME (DARK SANDY)
5	33	SHALE	8	374	SHALE
3	36	BLACKSHALE	9	383	LIME
17	53	LIME	17	400	SHALE
3	56	SHALE	8	408	LIME
2	58	BLACKSHALE	3	411	BLACKSHALE
2	60	LIME	11	422	SHALE
5	65	SHALE	1	423	BLACKSHALE
11	76	LIME	6	429	SANDY SHALE
1	77	BLACKSHALE	13	442	SAND (DRY)
6	83	SANDY SHALE (LIMEY)	49	491	SHALE
89	112	SHALE	4	495	SANDY SHALE (ODOR)
15	127	SANDY SHALE	10	505	SHALE
86	213	SHALE	1	506	COAL
1	214	BLACKSHALE	16	522	SHALE
13	227	SHALE	3	525	LIME
7	334	SANDY SHALE (LIMEY)	3	528	BLACKSHALE
24	258	SHALE	6	534	SHALE
8	266	LIME (ODOR)	2	536	SANDY SHALE
2	268	SANDY SHALE	11	547	SHALE
1	269	SANDY SHALE ( OIL SAND STK)	43	590	DARK SHALE
4	273	OIL SAND (SHALEY) (POOR BLEED) (WATER)	25	615	SHALE
3	276	OIL SAND (SOME SHALE) ( GOOD BLEED) ( LITTLE WATER)	7	622	DARK SHALE
1.5	277.5	OIL SAND (SOME SHALE) ( WATER & OIL) ( GOOD BLEED)	15	637	SHALE
3	280.5	OIL SAND (WATER & SOME OIL) ( GOOD BLEED)	5	642	SANDY SHALE
2	282.5	OIL SAND (GOOD BLEED)	5	647	SHALE
.5	283	OIL SAND (LIMEY) ( FRACTOR) (POOR BLEED)	22	669	SANDY SHALE
3.5	286.5	OIL SAND (SOME SHALE ) ( GOOD BLEED)	3	672	OIL SAND (SHALEY) ( GOOD BLEED)
.5	287	OIL SAND (FRACTOR) ( GOOD BLEED)	3	675	OIL SAND (FAIR BLEED) ( SOME SHALE)
4	291	OIL SAND (SOME SHALE) ( GOOD BLEED)	1	676	SAND (SOME OIL SHOW)
4	295	SANDY SHALE ( OIL SAND STK)	12	688	SHALE (SAND STREAKS) ( NO OIL)
1	296	OIL SAND ( SOME SHALE) ( GOOD BLEED)	TD	691	SANDY SHALE
1	297	OIL SAND (VERY SHALE) ( GOOD BLEED)			<b>SURFACE: 11-30-10</b> <b>SET TIME: 4:30 P.M.</b> <b>CALLED: 1:30 P.M.- DEWYNE</b>  <b>LONGSTRING: 331' 2 7/8 8RD</b> <b>TD: 691` PLUG BACK TO 350' 10:30 A.M.</b> <b>SET TIME: 12:00 P.M.</b> <b>CALLED: 9:30 A.M. 12-2-10 - ALAN</b>
2	299	OIL SAND (SOME SHALE) ( GOOD BLEED)			
5	304	SANDY SHALE			
8	312	SHALE			
2	314	COAL			
9	323	SHALE			
11	334	LIME			
9	343	SHALE			
4	347	LIME			
5	352	BLACKSHALE			



Dale Jackson Production Co.  
 Box 266, Mound City, Ks 66056  
 Cell # 620-363-2683  
 Office # 913-795-2991




# Core Run # 1


Lease :	HARVEY
Owner:	BOBCAT OILFIELD SERVICES, INC.
OPR #:	3895
Contractor:	DALE JACKSON PRODUCTION CO.
OPR #:	4339

Well #: D-1
Location: SW, NW, SW-SE,S:5, T:20,S.R.:23 E
County: LINN
FSL: 825 <i>824</i>
FEL: 2,475 <i>2485</i>
API#: 15-107-24280-00-00
Started: 11-30-10
Completed: 12-2-10

FT	Depth	Clock	Time	Formation/Remarks	Depth
0	273		-----		
1	274		1	OIL SAND (SOME SHALE) (GOOD BLEED) (LITTLE WATER)	276
2	275		1		
3	276		1		
4	277		1.5		
5	278		1	OIL SAND SOME SHALE (WATER & OIL ) (GOOD BLEED)	277.5
6	279		1.5	OIL SAND (WATER & SOME OIL) ( GOOD BLEED)	280.5
7	280		1		
8	281		1.5	OIL SAND (GOOD BLEED)	282.5
9	282		1.5		
10	283		2.5		
				OIL SAND (LIMEY) (FRACTOR) ( POOR BLEED)	283
11	284		1.5	OIL SAND (SOME SHALE) (GOOD BLEED)	286.5
12	285		1.5		
13	286		1		
14	287		1		
				OIL SAND (FRACTOR) (GOOD BLEED)	287
15	288		2	OIL SAND (SOME SHALE) (GOOD BLEED)	
16	289		1		
17	290		1.5		
18	291		1.5		
19	292		1.5		
20	293				



Dale Jackson Production Co.  
 Box 266, Mound City, Ks 66056  
 Cell # 620-363-2683  
 Office # 913-795-2991



# Core Run # 2

Lease :	HARVEY
Owner:	BOBCAT OILFIELD SERVICES, INC.
OPR #:	3895
Contractor:	DALE JACKSON PRODUCTION CO.
OPR #:	4339

Well #: D-1
Location: SW, NW, SW-SE,S:5, T:20,S.R.:23 E
County: LINN
FSL: 825 <i>824</i>
FEL: -2,475 <i>2485</i>
API#: 15-107-24280-00-00
Started: 11-30-10
Completed: 12-2-10

FT	Depth	Clock	Time	Formation/Remarks	Depth
0	673		-----	OIL SAND (SOME SHALE) (FAIR BLEED)	675
1	674		1.5		
2	675		1.5		
3	676		1.5	SAND (SOME OIL SAND)	676
4	677		1.5	SHALE (SAND STREAKS) (NO OIL)	688
5	678		2		
6	679		1.5		
7	680		2		
8	681		2		
9	682		2		
10	683		2		
11	684		2		
12	685		2		
13	686		2		
14	687		1.5		
15	688		2	SANDY SHALE	
16	689		4		
17	690		6		
18	691				
19	692				
20	693				



**Avery Lumber**  
 P.O. BOX 66  
 MOUND CITY, KS 66056  
 (913) 795-2210 FAX (913) 795-2194

Merchant Copy  
**INVOICE**  
 THIS COPY MUST REMAIN AT  
 MERCHANT AT ALL TIMES!

Page: 1		Invoice: <b>10026414</b>	
Special :		Time:	08:51:39
Instructions :		Ship Date:	11/26/10
		Invoice Date:	11/30/10
Sale rep #: MAVERY MIKE	Acct rep code:	Due Date:	01/05/11
Sold To: <b>BOBCAT OILFIELD SRVC, INC</b> C/O BOB EBERHART 30805 COLDWATER RD LOUISBURG, KS 66053		Ship To: <b>BOBCAT OILFIELD SRVC, INC</b> (913) 837-2823  (913) 837-2823	
Customer #: 3570021	Customer PO:	Order By: TERRY	

5TH  
T 27

ORDER	SHIP	L	U/M	ITEM#	DESCRIPTION	Alt Price/Uom	PRICE	EXTENSION
350.00	350.00	L	BAG	CPPC	PORTLAND CEMENT	7.9900 BAG	7.9900	2796.50
160.00	160.00	L	BAG	CPPM	POST SET FLY ASH 75#	5.1000 BAG	5.1000	816.00
14.00	14.00	L	EA	CPQP	QUIKRETE PALLETS	17.0000 EA	17.0000	238.00

913-837-4159

Harvey  
DI 12-2

DIRECT DELIVERY 11-29-10  
 ORDERED BY PHONE  
 TERRY

# INVOICE

	FILLED BY _____ CHECKED BY _____ DATE SHIPPED _____ DRIVER _____ SHIP VIA LINN COUNTY RECEIVED COMPLETE AND IN GOOD CONDITION X	Taxable 3850.50 Non-taxable 0.00 Tax # _____	Sales total \$3850.50 Sales tax .242.58 <b>TOTAL \$4093.08</b>
--	--	--	--

1 - Merchant Copy

