



**APPLICATION FOR COMMINGLING OF PRODUCTION (K.A.R. 82-3-123) OR FLUIDS (K.A.R. 82-3-123a)** *Commingling ID # \_\_\_\_\_*

OPERATOR: License # \_\_\_\_\_ API No. 15 - \_\_\_\_\_  
Name: \_\_\_\_\_ Spot Description: \_\_\_\_\_  
Address 1: \_\_\_\_\_ - - - - - Sec. \_\_\_\_\_ Twp. \_\_\_\_\_ S. R. \_\_\_\_\_  East  West  
Address 2: \_\_\_\_\_ Feet from  North /  South Line of Section  
City: \_\_\_\_\_ State: \_\_\_\_\_ Zip: \_\_\_\_\_ + \_\_\_\_\_ Feet from  East /  West Line of Section  
Contact Person: \_\_\_\_\_ County: \_\_\_\_\_  
Phone: ( \_\_\_\_\_ ) \_\_\_\_\_ Lease Name: \_\_\_\_\_ Well #: \_\_\_\_\_

1. Name and upper and lower limit of each production interval to be commingled:  
Formation: \_\_\_\_\_ (Perfs): \_\_\_\_\_  
Formation: \_\_\_\_\_ (Perfs): \_\_\_\_\_  
Formation: \_\_\_\_\_ (Perfs): \_\_\_\_\_  
Formation: \_\_\_\_\_ (Perfs): \_\_\_\_\_  
Formation: \_\_\_\_\_ (Perfs): \_\_\_\_\_

2. Estimated amount of fluid production to be commingled from each interval:  
Formation: \_\_\_\_\_ BOPD: \_\_\_\_\_ MCFPD: \_\_\_\_\_ BWPD: \_\_\_\_\_  
Formation: \_\_\_\_\_ BOPD: \_\_\_\_\_ MCFPD: \_\_\_\_\_ BWPD: \_\_\_\_\_  
Formation: \_\_\_\_\_ BOPD: \_\_\_\_\_ MCFPD: \_\_\_\_\_ BWPD: \_\_\_\_\_  
Formation: \_\_\_\_\_ BOPD: \_\_\_\_\_ MCFPD: \_\_\_\_\_ BWPD: \_\_\_\_\_  
Formation: \_\_\_\_\_ BOPD: \_\_\_\_\_ MCFPD: \_\_\_\_\_ BWPD: \_\_\_\_\_

3. Plat map showing the location of the subject well, all other wells on the subject lease, and all wells on offsetting leases within a 1/2 mile radius of the subject well, and for each well the names and addresses of the lessee of record or operator.

4. Signed certificate showing service of the application and affidavit of publication as required in K.A.R. 82-3-135a.

**For Commingling of PRODUCTION ONLY, include the following:**

- 5. Wireline log of subject well. Previously Filed with ACO-1:  Yes  No
- 6. Complete Form ACO-1 (*Well Completion form*) for the subject well.

**For Commingling of FLUIDS ONLY, include the following:**

- 7. Well construction diagram of subject well.
- 8. Any available water chemistry data demonstrating the compatibility of the fluids to be commingled.

**AFFIDAVIT:** I am the affiant and hereby certify that to the best of my current information, knowledge and personal belief, this request for commingling is true and proper and I have no information or knowledge, which is inconsistent with the information supplied in this application.

**Submitted Electronically**

**KCC Office Use Only**  
 Denied  Approved  
15-Day Periods Ends: \_\_\_\_\_  
Approved By: \_\_\_\_\_ Date: \_\_\_\_\_

*Protests may be filed by any party having a valid interest in the application. Protests must be in writing and comply with K.A.R. 82-3-135b and must be filed within 15 days of publication of the notice of application.*

# Proof of Publication

Affidavit of Publication

STATE OF KANSAS, SCOTT COUNTY, ss:

Rodney R. Haxton, being first duly sworn, deposes and says that he is editor of The Scott County Record, a weekly newspaper printed in the State of Kansas, and published in and of general circulation in Scott County, Kansas, with a general paid circulation and that said newspaper is not a trade, religious or fraternal publication.

Said newspaper is a weekly, published at least 50 times a year in said county, and has been admitted as second class matter at the post

## Public Notice

(Published in The Scott County Record Thurs., April 28, 2011)

BEFORE THE STATE CORPORATION COMMISSION OF THE STATE OF KANSAS  
**NOTICE OF FILING APPLICATION**

**RE:** Lario Oil & Gas Company - Application for a permit to authorize the commingling of zones in the Boulware #1-21, located in Scott County, Kansas.

**TO:** All Oil and Gas Producers, Unleased Minerals Interest Owners, Landowners and all persons whom-ever concerned.

You, and each of you, are hereby notified that Lario Oil & Gas Company has filed an application to commingle Marmaton and Cherokee zones in the Boulware #1-21, located approximately NW SE NE SW Sec. 21-13S-34W, in Scott County, Kansas.

Any persons who object to or protest this application shall be required to file their objections or

protests with the Conservation Division of the State Corporation Commission of the State of Kansas within (15) days from the date of this publication. These protests shall be filed pursuant to Commission regulations and must state specific reasons why the grant of the application may cause waste, violate correlative rights or pollute the natural resources of the State of Kansas. If no protests are received, this application may be granted through a summary proceeding. If valid protests are received, this matter will be set for hearing.

All persons interested or concerned shall take notice of the foregoing and shall govern themselves accordingly.

Lario Oil & Gas Company  
301 S. Market  
Wichita, KS. 67202  
(316) 265-5611  
ATTN: Jay Schweikert

by thereof and was published in newspaper for 1 consecutive being made as aforesaid on the \_\_\_\_\_, 2011, with on the following dates:

\_\_\_\_\_, 20\_\_\_\_

\_\_\_\_\_, 20\_\_\_\_

\$ 36.40

\$ \_\_\_\_\_

[Signature]

Publisher

this 29 day of 11 2011.

**SHARLA OSBORN**  
Notary Public - State of Kansas  
My Appt. Expires 10-11-13

[Signature]  
Notary Public

My commission expires 10-11-13

**AFFIDAVIT**

STATE OF KANSAS \
- SS.
County of Sedgwick /

Mark Fletchall, of lawful age, being first duly sworn, deposeth and saith: That he is Record Clerk of The Wichita Eagle, a daily newspaper published in the City of Wichita, County of Sedgwick, State of Kansas, and having a general paid circulation on a daily basis in said County, which said newspaper has been continuously and uninterruptedly published in said County for more than one year prior to the first publication of the notice hereinafter mentioned, and which said newspaper has been entered as second class mail matter at the United States Post Office in Wichita, Kansas, and which said newspaper is not a trade, religious or fraternal publication and that a notice of a true copy is hereto attached was published in the regular and entire Morning issue of said The Wichita Eagle for \_1\_ issues, that the first publication of said notice was

made as aforesaid on the 23rd of

April A.D. 2011, with

subsequent publications being made on the following dates:

And affiant further says that he has personal knowledge of the statements above set forth and that they are true.

*Mark Fletchall*

Subscribed and sworn to before me this

25th day of April, 2011

PENNY L. CASE
Notary Public - State of Kansas
My Appt. Expires 5/28/2014


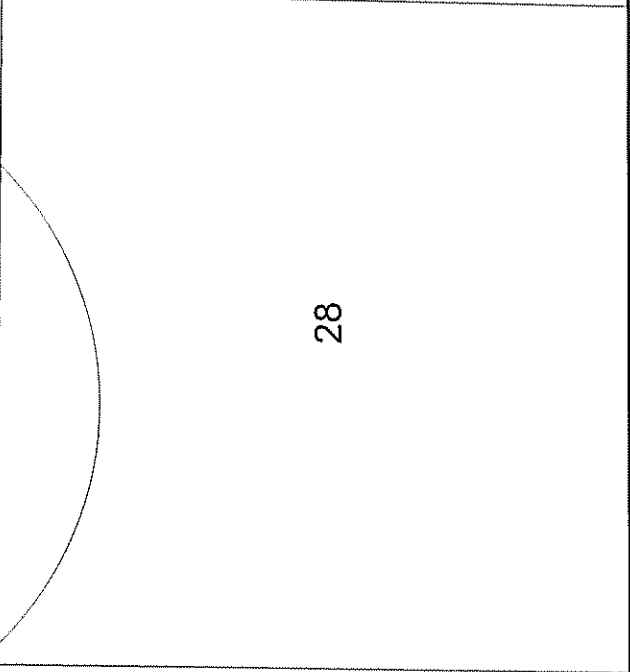

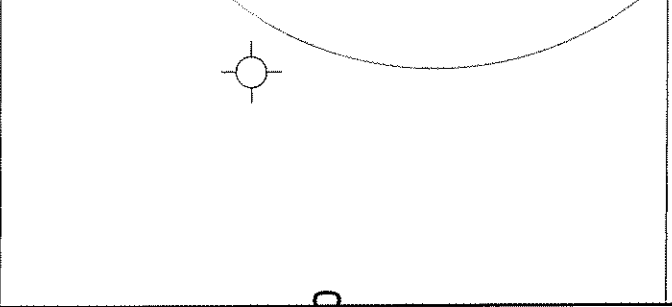
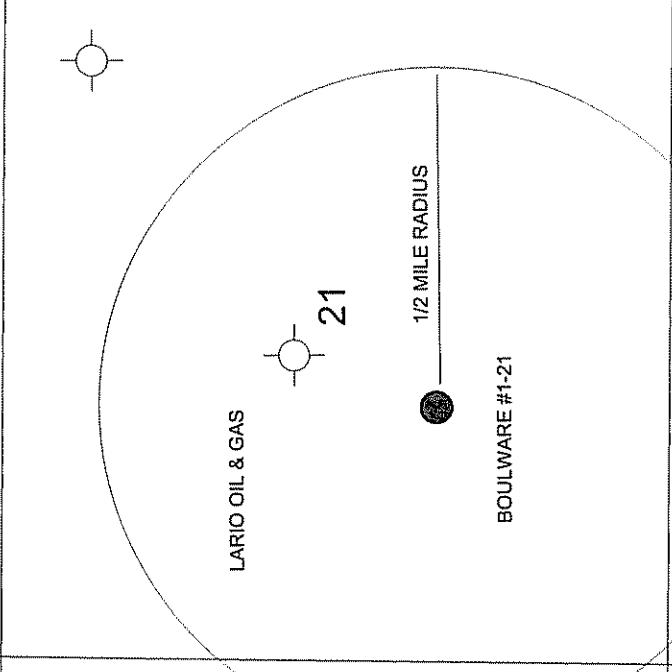

*Penny L Case*
Notary Public Sedgwick County, Kansas

Printer's Fee : \$110.80

LEGAL PUBLICATION
Published in The Wichita Eagle
April 23, 2011 (3112067)
BEFORE THE STATE
CORPORATION COMMISSION
OF THE STATE OF KANSAS
NOTICE OF FILING APPLICATION
RE: Larlo Oil & Gas Company - Application for a permit to authorize the commingling of zones in the Boulware #1-21, located in Scott County, Kansas.
TO: All Oil and Gas Producers, Unleased Minerals Interest Owners, Landowners and all persons whomsoever concerned.
You, and each of you, are hereby notified that Larlo Oil & Gas Company has filed an application to commingle Marmaton and Cherokee zones in the Boulware #1-21, located approximately NW SE NE SW Sec. 21-135-34W, in Scott County, Kansas.
Any persons who object to or protest this application shall be required to file their objections or protests with the Conservation Division of the State Corporation Commission of the State of Kansas within (15) days from the date of this publication. These protests shall be filed pursuant to Commission regulations and must state specific reasons why the grant of the application may cause waste, violate correlative rights or pollute the natural resources of the State of Kansas. If no protests are received, this application may be granted through a summary proceeding. If valid protests are received, this matter will be set for hearing.
All persons interested or concerned shall take notice of the foregoing and shall govern themselves accordingly.
Larlo Oil & Gas Company
301 S. Market
Wichita, KS 67202
(316) 265-5611
ATTN: Jay Schwelkert

Table with columns: Acct, Expl, File, OK TO PAY. Includes a date stamp APR 26 2011 and various initials (GC, KG, HY, PV, JS, KF, GV, SF, DM, DB, MM).

# 18S 34



22

27

21

28

LARIO OIL & GAS

1/2 MILE RADIUS

BOULWARE #1-21

**Affidavit of Notice Served**

Re: Application for: Commingling  
Well Name: Boulware #1-21 Legal Location: NW SE NE SW Sec. 21-18-34W, Scott Co., KS

The undersigned hereby certifies that he / she is a duly authorized agent for the applicant, and that on the day 24th of May, 2011, a true and correct copy of the application referenced above was delivered or mailed to the following parties:

Note: A copy of this affidavit must be served as a part of the application.

Name \_\_\_\_\_ Address (Attach additional sheets if necessary) \_\_\_\_\_

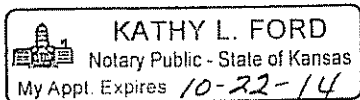
**LARIO OIL & GAS COMPANY HAS ALL ACREAGE WITHIN 1/2 MILE**

I further attest that notice of the filing of this application was published in the Scott County Record, the official county publication of Scott county. A copy of the affidavit of this publication is attached.

Signed this 24th day of May, 2011

Gary Schweikert  
Applicant or Duly Authorized Agent

Subscribed and sworn to before me this 24th day of May, 2011



Kathy L Ford  
Notary Public  
My Commission Expires: 10-22-14

Protests may be filed by any party having a valid interest in the application. Petitions for protests shall be in writing and shall clearly identify the name and address of the protestant and the title of the application. The petition shall include a clear and concise statement of the direct and substantial interest of the protestant in the proceedings, including the manner in which the protestant may be affected, and the nature, extent, character and grounds of the protest. Protestants shall serve the protest upon the applicant by mail or personal service at the same time or before the protestant files the protest with the Conservation Division. Protests must be filed within 15 days of the publication notice of the application.



June 8, 2011

Jay Schweikert  
Lario Oil & Gas Company  
301 S Market St.  
Wichita, KS 67202-3805

RE: Approved Commingling CO051101  
Boulware #1-21, Sec. 21-T18S-R34W, Scott County  
API No. 15-171-20794-00-00

Dear Mr. Schweikert:

Your Application for Commingling (ACO-4) for the above described well has been reviewed and approved by the Kansas Corporation Commission (KCC) per K.A.R. 82-3-123. Notice was examined and found to be proper per K.A.R. 82-3-135a. No protest had been filed within the 15-day protest period. This application, which was received by the KCC on May 24, 2011 concerns approval to simultaneously produce from the following sources of supply through the same tubing string in the same wellbore:

Source of Supply	Estimated Current Production			Perf Depth
	BOPD	MCFPD	BWPD	
Cherokee	39	0	0	4609-4616
Marmaton	34	0	23	4489-4492
Total Estimated Current Production	73	0	23	

Based upon the depth of the Cherokee formation perforations, total oil production shall not exceed 200 BOPD and total gas production shall not exceed 50% of the absolute open flow (AOF).

Commingling ID number CO051101 has been assigned to this approved application. Use this number for well completion reports (ACO-1) and other correspondence that may concern this approved commingling.

Sincerely,

Rick Hestermann  
Production Department