



KANSAS CORPORATION COMMISSION 1054506
OIL & GAS CONSERVATION DIVISION

Form ACO-4
Form must be typed
March 2009

APPLICATION FOR COMMINGLING OF *Commingling ID #* _____
PRODUCTION (K.A.R. 82-3-123) OR FLUIDS (K.A.R. 82-3-123a)

OPERATOR: License # _____ API No. 15 - _____
Name: _____ Spot Description: _____
Address 1: _____ - - - - - Sec. _____ Twp. _____ S. R. _____ East West
Address 2: _____ Feet from North / South Line of Section
City: _____ State: _____ Zip: _____ + _____ Feet from East / West Line of Section
Contact Person: _____ County: _____
Phone: (_____) _____ Lease Name: _____ Well #: _____

1. Name and upper and lower limit of each production interval to be commingled:
Formation: _____ (Perfs): _____
Formation: _____ (Perfs): _____
Formation: _____ (Perfs): _____
Formation: _____ (Perfs): _____
Formation: _____ (Perfs): _____

2. Estimated amount of fluid production to be commingled from each interval:
Formation: _____ BOPD: _____ MCFPD: _____ BWPD: _____
Formation: _____ BOPD: _____ MCFPD: _____ BWPD: _____
Formation: _____ BOPD: _____ MCFPD: _____ BWPD: _____
Formation: _____ BOPD: _____ MCFPD: _____ BWPD: _____
Formation: _____ BOPD: _____ MCFPD: _____ BWPD: _____

3. Plat map showing the location of the subject well, all other wells on the subject lease, and all wells on offsetting leases within a 1/2 mile radius of the subject well, and for each well the names and addresses of the lessee of record or operator.

4. Signed certificate showing service of the application and affidavit of publication as required in K.A.R. 82-3-135a.

For Commingling of PRODUCTION ONLY, include the following:

- 5. Wireline log of subject well. Previously Filed with ACO-1: Yes No
- 6. Complete Form ACO-1 (*Well Completion form*) for the subject well.

For Commingling of FLUIDS ONLY, include the following:

- 7. Well construction diagram of subject well.
- 8. Any available water chemistry data demonstrating the compatibility of the fluids to be commingled.

AFFIDAVIT: I am the affiant and hereby certify that to the best of my current information, knowledge and personal belief, this request for commingling is true and proper and I have no information or knowledge, which is inconsistent with the information supplied in this application.

Submitted Electronically


KCC Office Use Only
 Denied Approved
15-Day Periods Ends: _____
Approved By: _____ Date: _____

Protests may be filed by any party having a valid interest in the application. Protests must be in writing and comply with K.A.R. 82-3-135b and must be filed within 15 days of publication of the notice of application.

Offset Operators/Lessee of Record and Unleased Mineral Owners Within a ½ Mile Radius of the Pfenninger 1C-33-1831

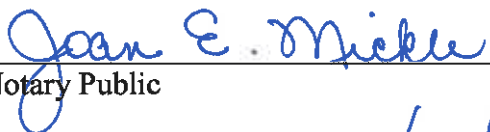
The undersigned hereby certifies that she/he is a duly authorized agent for the applicant and that the statement made below is true and correct to the best of her/his knowledge and belief.

FIML Natural Resources, LLC is the operator/lessee of record of all acreage within a ½ mile radius of the Pfenninger 1C-33-1831. No offset operators/lessee of record or unleased mineral owners are to be notified.




Cassandra Parks Regulatory Specialist
Applicant or Duly Authorized Agent

Subscribed and sworn before me this 17th day of June, 2011



Notary Public

My commission expires: 10/17/2012



Proof of Publication

Affidavit of Publication

STATE OF KANSAS, SCOTT COUNTY, ss:

Rodney R. Haxton, being first duly sworn, deposes and says that he is editor of The Scott County Record, a weekly newspaper printed in the State of Kansas, and published in and of general circulation in Scott County, Kansas, with a general paid circulation and that said publication.

Public Notice

(Published in The Scott County Record Thurs., April 28, 2011)

BEFORE THE STATE CORPORATION COMMISSION OF THE STATE OF KANSAS
NOTICE OF FILING APPLICATION

Re: FIML Natural Resources, LLC-Application for a permit to commingle production in the Marmaton and Mississippi zones of the Pfenninger 1C-33-1831 well, located in Scott County, Kansas.

To: All Oil and Gas Producers, Unleased Mineral Interest Owners, Landowners, and all persons who-soever concerned.

You, and each of you, are hereby notified that FIML Natural Resources, LLC has filed an application to commingle production from the Marmaton and Mississippi formations in the Pfenninger 1C-33-1831 well located in the E/2 NE Sec 33,

1320' FNL, 660' FEL, T-18S, R-33W, Scott County Kansas.

Any persons who object to or protest this application shall be required to file their objections or protests with the Conservation Division of the State Corporation Commission of the State of Kansas within fifteen (15) days from the date of this publication. These protests shall be filed pursuant to Commission regulations and must state specific reasons why the grant of the application may cause waste, violate correlative rights or pollute the natural resources of the state of Kansas.

All persons interested or concerned shall take notice of the foregoing and shall govern themselves accordingly.

FIML Natural Resources, LLC
410 17th Street, Ste 900
Denver, CO. 80202
Phone: 303-893-5090

at least 50 times a year in said class matter at the post

proof and was published in or for 1 consecutive days as aforesaid on the 28, 2011, with the following dates:

_____ , 20____

_____ , 20____

3e 40

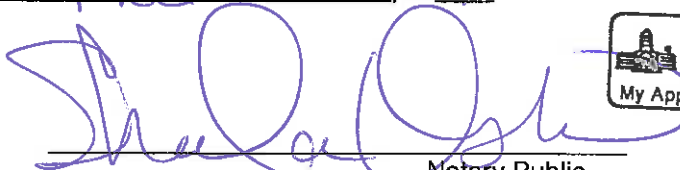
3e 40



Publisher

Subscribed and sworn to before me this 29 day of

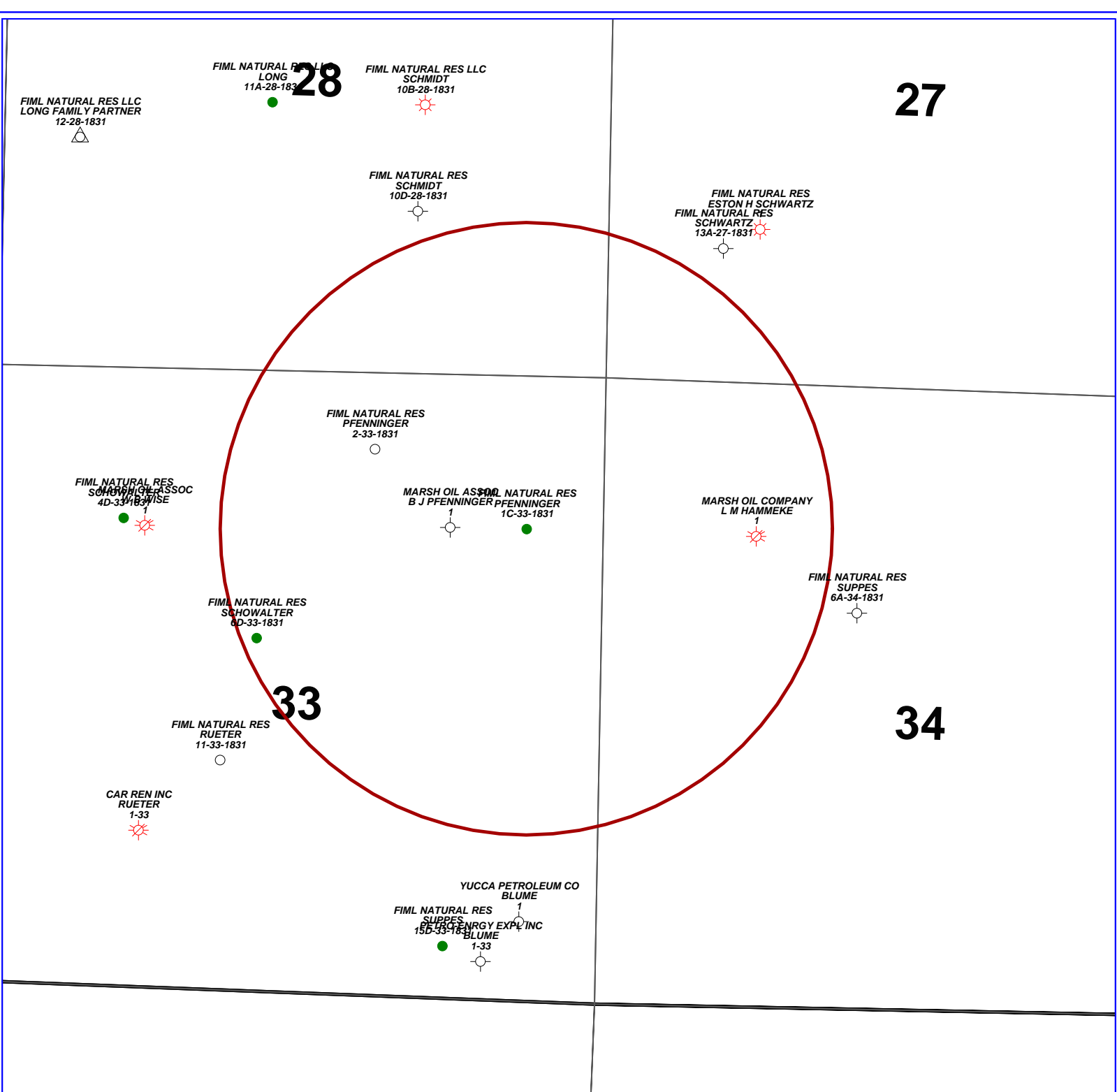
April, 2011.



Notary Public



My commission expires 10-11-13



PETRA 6/16/2011 1:38:13 PM

FIML Natural Resources	
1/2 Mile Radius Plat	
Pfenninger 1C-33-1831	
Application to Commingle	
WELL SYMBOLS	
	Location Only
	Oil Well
	Gas Well
	Dry Hole
	Service Well
	Plugged & Abandoned Gas Well

June 21, 2011

Cassie Parks
FIML Natural Resources, LLC
410 17th St., Ste 900
Denver, CO 80202-4420

RE: Approved Commingling CO061105
Pfenninger #1C-33-1831, Sec. 33-T18S-R31W, Scott County
API No. 15-171-20764-00-01

Dear Ms. Parks:

Your Application for Commingling (ACO-4) for the above described well has been reviewed and approved by the Kansas Corporation Commission (KCC) per K.A.R. 82-3-123. Notice was examined and found to be proper per K.A.R. 82-3-135a. No protest had been filed within the 15-day protest period. This application, which was received by the KCC on June 21, 2011 concerns approval to simultaneously produce from the following sources of supply through the same tubing string in the same wellbore:

Source of Supply	Estimated Current Production			Perf Depth
	BOPD	MCFPD	BWPD	
Marmaton	45	0	50	4360-64
Mississippi	15	0	130	4593-95, 4596-4600
Total Estimated Current Production	60	0	180	

Based upon the depth of the Mississippi formation perforations, total oil production shall not exceed 200 BOPD and total gas production shall not exceed 50% of the absolute open flow (AOF).

Commingling ID number CO061105 has been assigned to this approved application. Use this number for well completion reports (ACO-1) and other correspondence that may concern this approved commingling.

Sincerely,

Rick Hestermann
Production Department