

OXY  
 • PLEASANT PRAIRIE UNIT 301  
 ACTIVE  
 PROD\_OIL

OXY USA INC  
 GARRISON C - 1  
 OIL

OXY  
 SNIDER B 3  
 ACTIVE  
 MULTI

OXY USA INC  
 GARRISON B - 2  
 OIL

OXY  
 PLEASANT PRAIRIE UNIT 302W  
 ACTIVE  
 INJ

21

22

OXY  
 SNIDER C 1  
 ACTIVE  
 PROD\_OIL

OXY  
 PLEASANT PRAIRIE UNIT 402  
 ACTIVE  
 PROD\_OIL

OXY  
 PLEASANT PRAIRIE UNIT 201  
 ACTIVE  
 PROD\_OIL

OXY  
 SNIDER C 2  
 ACTIVE  
 PROD\_OIL

OXY  
 SNIDER B 1  
 ACTIVE  
 PROD\_GAS

OXY USA INC  
 BERGER - A-3  
 WELL START

OXY  
 OLIVER A 1-22  
 UNKNOWN  
 UNKNOWN

OXY  
 PLEASANT PRAIRIE UNIT 401W  
 ACTIVE  
 INJ

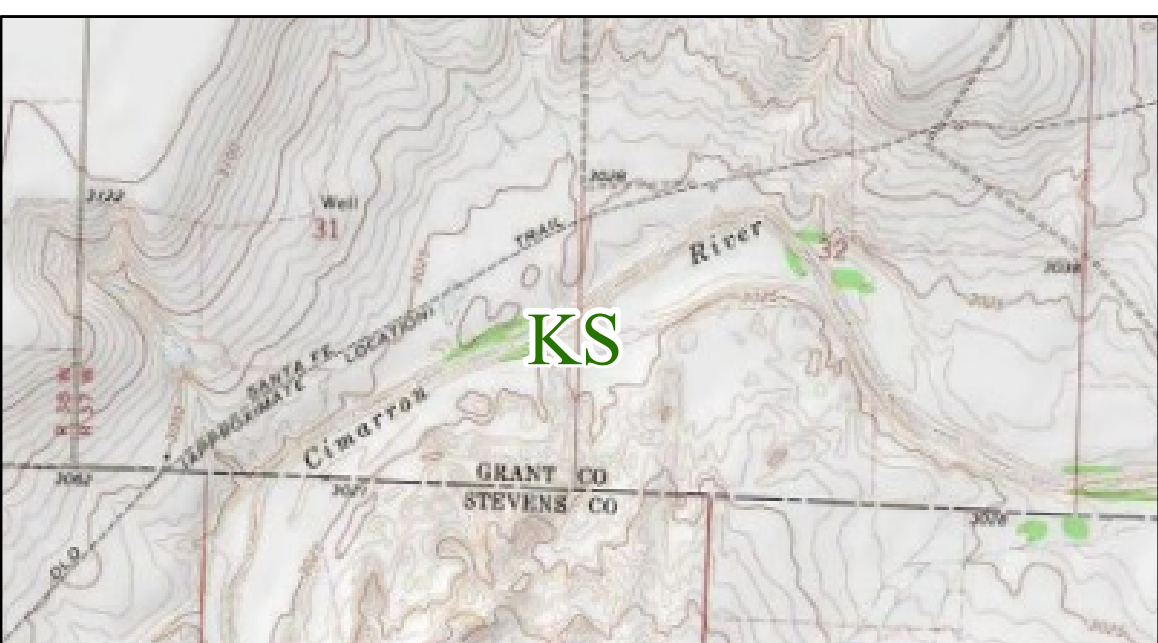
28

27

OXY  
 PLEASANT PRAIRIE UNIT 501  
 ACTIVE  
 PROD\_OIL

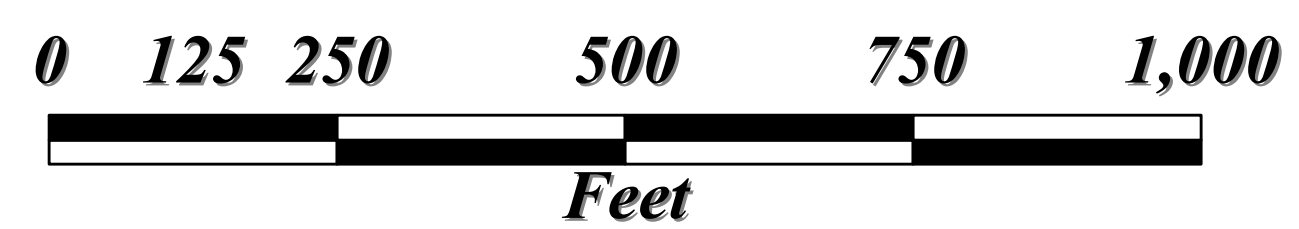

OXY  
 PLEASANT PRAIRIE UNIT 601W  
 ACTIVE  
 INJ

OXY USA INC  
 KELLS D - 1  
 OIL



Legend	
	.5 MILE BUFFER
	Unknown
	INJ
	MULTI
	PROD_CO2
	PROD_GAS
	PROD_H2O
	PROD_OIL
	SERVICE

LABEL:  
 OPERATOR NAME  
 WELL NAME & NUMBER



<b>Mid-Continent</b>			
SURFACE MAP			
Snider C-2			
1440' FSL & 1681' FWL			
SW 22-27S-34W			
Haskell Co., KS			
Surveyed By:	Drawn By: JH	Checked By:	Drawing Number:
Date Begn:	Date: 08/30/2011	Date:	
Date End:	Scale: 1 = 2,000	Sheet: 1 of 1	
File Name: plat.mxd			