

ATKINS K 2
ACTIVE
PROD_GAS

ATKINS J 1
ACTIVE
PROD_GAS

ATKINS J 4
ACTIVE
PROD_OIL

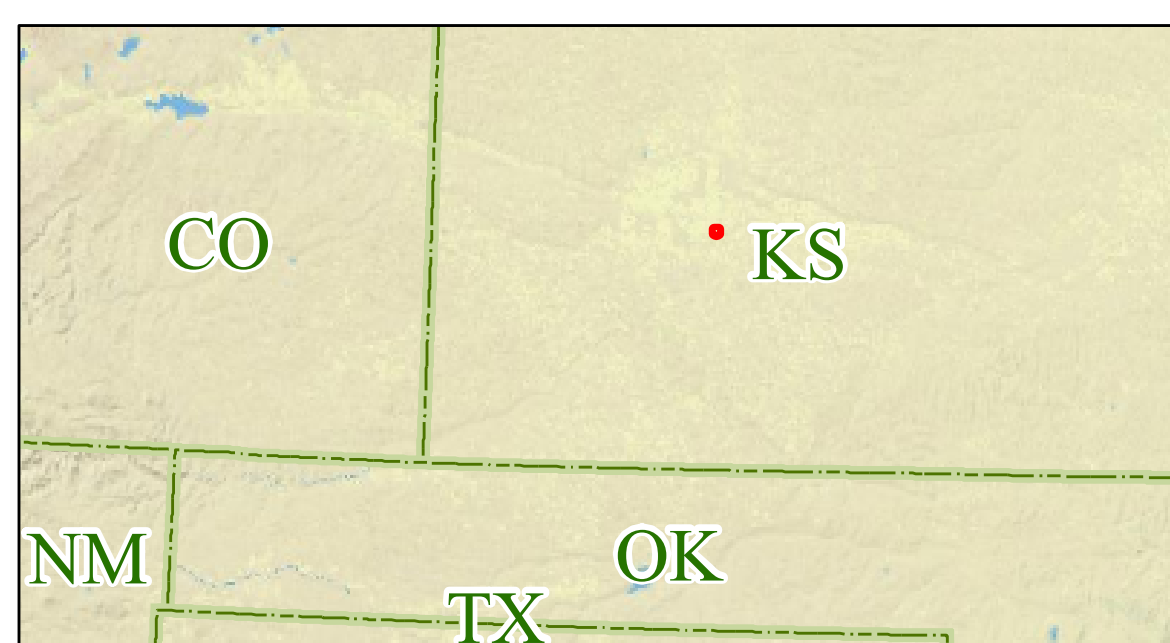
ATKINS J 3 ATU
ACTIVE
PROD_GAS

HARDWICK A 4
ACTIVE
PROD_OIL

HARDWICK A 3
ACTIVE
PROD_OIL

HARDWICK A 2
ACTIVE
PROD_OIL

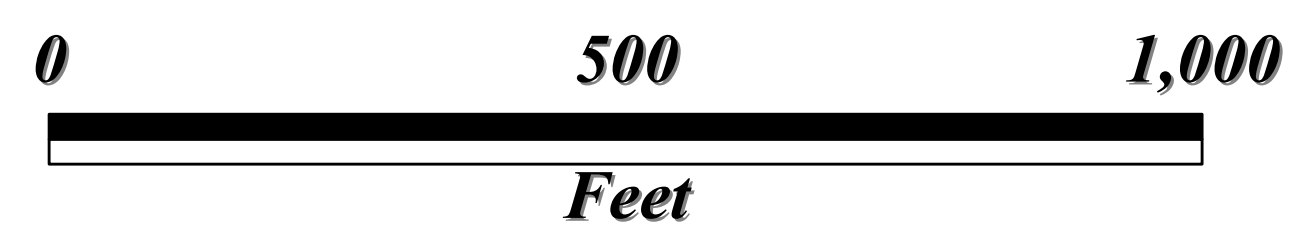

HARDWICK A 1
ACTIVE
PROD_OIL



Legend

 .5 MILE BUFFER

LABEL:
OPERATOR NAME
WELL NAME & NUMBER
TYPE



Mid-Continent

SURFACE MAP

Atkins J-4
1055' FSL & 866' FEL
SE 33-26S-33W
Finney Co., KS

Surveyed By:	Drawn By: JH	Checked By:	Drawing Number:
Date Begn:	Date: 05/17/2011	Date:	
Date End:	Scale: 1 = 2,000	Sheet: 1 of 1	
File Name: plot.mxd			