

Lease:	NORTH BAKER	
Owner:	BOBCAT OILFIELD SERVICES INC.	
OPR #:	3895	
Contractor:	DALE JACKSON PRODUCTION CO.	
OPR #:	4339	
Surface: 20FT, 6IN	Cemented: 5 SACKS	Hole Size: 8 3/4
Longstring 299' 27/8" 8RD	Cemented: 50	Hole Size: 5 5/8

Dale Jackson Production Co.
Box 266, Mound City, Ks 66056
Cell # 620-363-2683
Office # 913-795-2991



Well #: F-7
Location: NW,SE,NE,SW-S5-T20-R23E
County: LINN
FSL: 1875 1871
FEL: 3135 3124
API#: 15-107-24403-00-00
Started: 6-29-11
Completed: 6-30-11

SN: NONE 236	Packer:
Plugged:	Bottom Plug:

TD: 300

Well Log

TKN	BTM Depth	Formation	TKN	BTM Depth	Formation
1	1	TOP SOIL			
2	3	CLAY			
17	20	LIME			SURFACE 6/29/11
5	25	SHALE			SET TIME 4:00P.M.
2	27	BLACK SHALE			CALLED 1:10 BECKY
2	29	LIME			
5	34	SHALE			LONGSTRING 299' 2 7/8" 8RD PIPE TD 300'
4	38	LIME			SET TIME 3:30P.M. 6/30/11
1	39	BLACK SHALE			CALLED 2:10 P.M. RUSSELL
8	47	SHALE (LIMEY)			
20	67	SHALE			
10	77	SANDY SHALE			
115	192	SHALE			
1	193	BLACK SHALE			
5	198	SHALE			
7	205	LIME			
21	226	SHALE (FLOW)			
9	235	LIME			
1	236	SHALE			
.5	236.5	LIME (SHALEY)(OIL SAND STR.)(WATER)			
2.5	239	LIME(ODOR)			
6.5	245.5	OIL SAND (SOME SHALE)(OIL & WATER)(FAIR BLEED)			
2.5	248	OIL SAND (GOOD BLEED)			
2	250	OIL SAND (SOME SHALE)OIL & WATER ,FAIR BLEED			
3.5	253.5	OIL SAND LIMEY, GOOD BLEED			
2	255.5	OIL SAND (WATER & OIL ,FAIR BLEED			
1	256.5	OIL SAND (SOME SHALE ,GOOD BLEED			
2	258.5	SANDY SHALE(SOME OIL SAND STRK,POOR BLEED			
2.5	261	OIL SANDSHALEY , GOOD BLEED			
3.5	264.5	OIL SAND (GOOD BLEED			
1.5	266	OIL SAND (SHALEY, GOOD BLEED			
1	267	SANDY SHALE (SOME OIL SAND STRK,POOR BLEED			
17	284	SHALE			
2	286	COAL			
6	292	SHALE			
TD	300	LIME			




Dale Jackson Production Co.
 Box 266, Mound City, Ks 66056
 Cell # 620-363-2683
 Office # 913-795-2991

Well #: F-7
Location: NW,SW,NE,SW-S5-T20-R23E
County: LINN
FSL: 1875 1871
FEL: 3135 3124
API#: 15-107-24403-00-00
Started 6/29/11
Completed: 6/30/11

Lease :	NORTH BAKER
Owner:	BOBCAT OILFIELD SERVICES INC.
OPR #:	3895
Contractor:	DALE JACKSON PRODUCTION CO.
OPR #:	4339

Core Run #1

FT	Depth	Clock	Time	Formation/Remarks	Depth
0	239		-----		
1	240		1		
2	241		.5		
3	242		.5		
4	243		1		
5	244		1.5		
6	245		1	OIL SAND SOME SHALE (OIL & WATER) (FAIR BLEED)	245.5
7	246		1		
8	247		1.5		
9	248		1.5	OIL SAND (GOOD BLEED)	248
10	249		1.5		
11	250		1.5	OIL SAND (SOME SHALE) (WATER & OIL) (FAIR BLEED)	250
12	251		2		
13	252		2.5	OIL SAND (LIMEY) (GOOD BLEED)	
14	253		4.5		253.5
15	254		3	OIL SAND (WATER & OIL) (FAIR BLEED)	
16	255		1.5	SOME SHALE	255.5
17	256		2	OIL SAND (SOME SHALE)(GOOD BLEED)	256.5
18	257		2		
19	258		2.5	SANDY SHALE (SOME OIL SAND STREAKS)(POOR BLEED)	258
20	259		2	OIL SAND (SHALEY) GOOD BLEED	



Dale Jackson Production Co.
 Box 266, Mound City, Ks 66056
 Cell # 620-363-2683
 Office # 913-795-2991

Lease :	NORTH BAKER
Owner:	BOBCAT OILFIELD SERVICES INC.
OPR #:	3895
Contractor:	DALE JACKSON PRODUCTION CO.
OPR #:	4339

Core Run #²1

Well #:
Well #: F-7
Location: NW,SW,NE,SW-S5-T20-R23E
County: LINN
FSL: 4875 1871
FEL: 3135 3124
API#: 15-107-24403-00-00
Started 6/29/11
Completed: 6/30/11

FT	Depth	Clock	Time	Formation/Remarks	Depth
0	259		---	OIL SAND (SHALEY)(GOOD BLEED)	261
1	260		1		
2	261		1		
3	262		1	OIL SAND (GOOD BLEED)	264.5
4	263		1		
5	264		1		
6	265		1	OIL SAND (SHALEY)(GOOD BLEED)	266
7	266		1		
8	267		1	SANDY SHALE (SOME OIL SAND STREAKS) (POOR BLEED) SHALE	267
9	268		5		
10	269		.5		
11	270		.5		
12	271		2.5		
13	272		3.5		
14	273		3.5		
15	274		3.5		
16	275		4		
17	276				
18					
19					
20					

Avery Lumber

P.O. BOX 66
MOUND CITY, KS 66056
{913} 795-2210 FAX {913} 795-2194

Customer Copy
INVOICE
PLEASE REFER TO INVOICE NUMBER
ON ALL CORRESPONDENCE

Page: 1		Invoice: 10032294	
Special :		Time:	13:50:16
Instructions :		Ship Date:	06/28/11
		Invoice Date:	07/01/11
Sale rep #:	MAVERY MIKE	Acci rep code:	Due Date: 08/05/11
Sold To: BOBCAT OILFIELD SRVC, INC		Ship To: BOBCAT OILFIELD SRVC, INC	
C/O BOB EBERHART		(913) 837-2823	
30805 COLDWATER RD		(913) 837-2823	
LOUISBURG, KS 66053			
Customer #:	3570021	Customer PO:	Order By: TERRY

ORDER	SHIP	L	U/M	ITEM#	DESCRIPTION	Alt Price/Uom	PRICE	EXTENSION
280.00	280.00	L	BAG	CPPC	PORTLAND CEMENT	8.2900 BAG	8.2900	2321.20
240.00	240.00	L	BAG	CPPM	POST SET FLY ASH 75#	5.1000 BAG	5.1000	1224.00
14.00	14.00	L	EA	CPQP	QUIKRETE PALLETS	17.0000 EA	17.0000	238.00

N Baker
F-7
6-30-11

PHONE ORDER BY TERRY
DIRECT DELIVERY

<table border="1" style="width: 100%; border-collapse: collapse;"> <tr> <td style="width: 25%;">FILLED BY</td> <td style="width: 25%;">CHECKED BY</td> <td style="width: 25%;">DATE SHIPPED</td> <td style="width: 25%;">DRIVER</td> </tr> <tr> <td colspan="4" style="text-align: center;">SHIP VIA LINN COUNTY</td> </tr> <tr> <td colspan="4" style="text-align: center;">RECEIVED COMPLETE AND IN GOOD CONDITION</td> </tr> <tr> <td colspan="4" style="text-align: center; font-size: 1.5em;">X</td> </tr> </table>	FILLED BY	CHECKED BY	DATE SHIPPED	DRIVER	SHIP VIA LINN COUNTY				RECEIVED COMPLETE AND IN GOOD CONDITION				X				<table border="1" style="width: 100%; border-collapse: collapse;"> <tr> <td style="width: 50%;">Sales total</td> <td style="width: 50%;">\$3783.20</td> </tr> <tr> <td>Taxable</td> <td>3783.20</td> </tr> <tr> <td>Non-taxable</td> <td>0.00</td> </tr> <tr> <td>Sales tax</td> <td>238.34</td> </tr> <tr> <td style="font-weight: bold;">TOTAL</td> <td style="font-weight: bold;">\$4021.54</td> </tr> </table>	Sales total	\$3783.20	Taxable	3783.20	Non-taxable	0.00	Sales tax	238.34	TOTAL	\$4021.54
FILLED BY	CHECKED BY	DATE SHIPPED	DRIVER																								
SHIP VIA LINN COUNTY																											
RECEIVED COMPLETE AND IN GOOD CONDITION																											
X																											
Sales total	\$3783.20																										
Taxable	3783.20																										
Non-taxable	0.00																										
Sales tax	238.34																										
TOTAL	\$4021.54																										

2 - Customer Copy

