

Section 18
34S 6W

Section 17
34S 6W

Section 16
34S 6W

411' FNL
 BHL: 9011'
 -97.998758, 37.078971
 682' FWL
 Bottom Perf: 9000'
 -97.998758, 37.078937

Section 19
34S 6W

Section 20
34S 6W

Section 21
34S 6W

Top Perf: 4973'
 -97.998606, 37.067878
 Miss Entry: 4940'
 -97.998602, 37.067796

BRITT 1-20H


Section 30
34S 6W

Section 29
34S 6W


Section 28
34S 6W





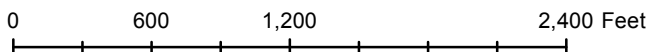
Actual Bottom-Hole Location of Britt 1-20H
 Harper County, Kansas
 T&R: 34S 6W
 Section: 20, 411' FNL & 682' FEL
 Long: -97.998758, Lat: 37.078971
 1 in = 833 ft



 Actual BH Location

 SandRidge Wells

 Perf
 Sections



Draftsman:

Matt White

Draft Date: 2/1/2012

Drawing Name/Number:

Addendum_Britt_1-20H.mxd

Coordinate System:

NAD 1927 State Plane
Kansas South FIPS: 1502