



APPLICATION FOR COMMINGLING OF PRODUCTION (K.A.R. 82-3-123) OR FLUIDS (K.A.R. 82-3-123a) *Commingling ID # _____*

OPERATOR: License # _____ API No. 15 - _____
Name: _____ Spot Description: _____
Address 1: _____ - - - - - Sec. _____ Twp. _____ S. R. _____ East West
Address 2: _____ Feet from North / South Line of Section
City: _____ State: _____ Zip: _____ + _____ Feet from East / West Line of Section
Contact Person: _____ County: _____
Phone: (_____) _____ Lease Name: _____ Well #: _____

1. Name and upper and lower limit of each production interval to be commingled:
Formation: _____ (Perfs): _____
Formation: _____ (Perfs): _____
Formation: _____ (Perfs): _____
Formation: _____ (Perfs): _____
Formation: _____ (Perfs): _____

2. Estimated amount of fluid production to be commingled from each interval:
Formation: _____ BOPD: _____ MCFPD: _____ BWPD: _____
Formation: _____ BOPD: _____ MCFPD: _____ BWPD: _____
Formation: _____ BOPD: _____ MCFPD: _____ BWPD: _____
Formation: _____ BOPD: _____ MCFPD: _____ BWPD: _____
Formation: _____ BOPD: _____ MCFPD: _____ BWPD: _____

3. Plat map showing the location of the subject well, all other wells on the subject lease, and all wells on offsetting leases within a 1/2 mile radius of the subject well, and for each well the names and addresses of the lessee of record or operator.

4. Signed certificate showing service of the application and affidavit of publication as required in K.A.R. 82-3-135a.

For Commingling of PRODUCTION ONLY, include the following:

- 5. Wireline log of subject well. Previously Filed with ACO-1: Yes No
- 6. Complete Form ACO-1 (*Well Completion form*) for the subject well.

For Commingling of FLUIDS ONLY, include the following:

- 7. Well construction diagram of subject well.
- 8. Any available water chemistry data demonstrating the compatibility of the fluids to be commingled.

AFFIDAVIT: I am the affiant and hereby certify that to the best of my current information, knowledge and personal belief, this request for commingling is true and proper and I have no information or knowledge, which is inconsistent with the information supplied in this application.

Submitted Electronically

KCC Office Use Only
 Denied Approved
15-Day Periods Ends: _____
Approved By: _____ Date: _____

Protests may be filed by any party having a valid interest in the application. Protests must be in writing and comply with K.A.R. 82-3-135b and must be filed within 15 days of publication of the notice of application.

AFFIDAVIT

STATE OF KANSAS \
- SS.
County of Sedgwick /

Mark Fletchall, of lawful age, being first duly sworn, deposeth and saith: That he is Record Clerk of The Wichita Eagle, a daily newspaper published in the City of Wichita, County of Sedgwick, State of Kansas, and having a general paid circulation on a daily basis in said County, which said newspaper has been continuously and uninterruptedly published in said County for more than one year prior to the first publication of the notice hereinafter mentioned, and which said newspaper has been entered as second class mail matter at the United States Post Office in Wichita, Kansas, and which said newspaper is not a trade, religious or fraternal publication and that a notice of a true copy is hereto attached was published in the regular and entire Morning issue of said The Wichita Eagle for 1 issues, that the first publication of said notice was

made as aforesaid on the 17th of

February A.D. 2012, with


subsequent publications being made on the following dates:

And affiant further says that he has personal knowledge of the statements above set forth and that they are true.

Mark Fletchall

Subscribed and sworn to before me this

17th day of February, 2012



Penny L Case
Notary Public Sedgwick County, Kansas

Printer's Fee : \$110.80

LEGAL PUBLICATION
PUBLISHED IN THE WICHITA EAGLE
FEBRUARY 17, 2012 (3169213)
**BEFORE THE STATE CORPORATION
COMMISSION OF THE STATE
OF KANSAS NOTICE OF FILING
APPLICATION**
Re: FIAML Natural Resources, LLC-
Application for a permit to commingle
production in the Lansing, Marmaton,
Ft. Scott and Mississippi formations of
the Eitel #10-9-1931 well, located in Scott
County, Kansas.
To: All Oil and Gas Producers, Unteased
Mineral Interest Owners, Landowners, and
all persons whosever concerned.
You, and each of you are hereby notified
that FIAML Natural Resources, LLC
has filed an application to commingle
production from the Lansing, Marmaton,
Ft. Scott and Mississippi formations in the
Eitel #10-9-1931 well located in the W/2
NW SE 1960' FSL 2970' FWL, Sec 9, T-19S,
R-31W, Scott County, Kansas.
Any persons who object to or protest
this application shall be required to
file their objections or protests with
the Conservation Division of the State
Corporation Commission of the State
of Kansas within fifteen (15) days from the
date of this publication. These protests
shall be filed pursuant to Commission
regulations and must state specific reasons
why the grant of the application may
cause waste, violate correlative rights or
pollute the natural resources of the state
of Kansas.
All persons interested or concerned
shall take notice of the foregoing and shall
govern themselves accordingly.
FIAML Natural Resources, LLC
410 17th Street, Ste. 900
Denver, CO 80202
Phone: 303-893-5090

DUNNE-GARDNER PET
GARRETT-STRICKERT
1

FIML NATURAL RES LLC
PFEIFER-BALL
4-9-1931

FIML NATURAL RES LLC
PFEIFER-BALL
3-9-1931

WABASH ENERGY CORP
JANSSEN HERSCHEL
1

H & H DRILLING CO
JANSSEN
1

SUNSTONE ENERGY
SCHMIDT TRUST
10-1

HARTMAN W L ETAL
RUSH
1

MIDCO EXPL INC
POPP
1

FIML NATURAL RES
R & S KOHRS
1-9

FIML NATURAL RES
TITUS
2-9-1931

FIML NATURAL RES LLC
TITUS
1B 9-1931

HERMAN LOEB
STRICKERT
1-8

FIML NATURAL RES LLC
PFEIFER-BALL
5A-9-1931

RESERVE PIPELINE INC
STRICKERT
1-8

FIML NATURAL RES LLC
PFEIFER-BALL
6-9-19-31

FIML NATURAL RES LLC
TITUS
7-9-1931

SUNSTONE OPER CO LLC
BETTY
1

SUNSTONE OPER CO LLC
BETTY
2

VESS OIL CORP
BALL A
1-9

FIML NATURAL RES LLC
EITEL
10-9-1931

HARTMAN W L ETAL
ALBERT POPP
1

VESS OIL CORP
BALL UNIT
1

FIML NATURAL RES LLC
EITEL
10D-9-1931

FIML NATURAL RES LLC
EITEL
9-9-1931

FIML NATURAL RES
DEARDEN
16-8-1931

CHIEF DRLG CO INC
BALL
1-9

FIML NATURAL RES LLC
EITEL
15-9-1931

CHIEF DRLG CO INC
POPP
1

ABBOTT OIL CO INC
BALL
2-9

VESS OIL CORP
BALL
4

VESS OIL CORP
BALL
3

FIML NATURAL RES LLC
EITEL SWD
1

STANDOLIN
H. TURPIN
1

FIML NATURAL RES LLC
DEARDEN
4-16-1931


FIML NATURAL RES LLC
DEARDEN
3-16-1931

FIML NATURAL RES LLC
DEARDEN
2B-16-1931

FIML NATURAL RES LLC
DEARDEN
2A-16-1931

FIML NATURAL RES LLC
DEARDEN
1A-16-1931

FIML NATURAL RES LLC
DEARDEN
7B-16-1931



FIML Natural Resources
Application to Commingle
1/2 Mile Radius Plat
Eitel 10-9-1931
POSTED WELL DATA
Operator Well Name Well Number
●
WELL SYMBOLS
● Oil Well
☀ Gas Well
○ Dry Hole
△ Service Well
● Plugged & Abandoned Oil Well

Proof of Publication

Affidavit of Publication

STATE OF KANSAS, SCOTT COUNTY, ss:

Rodney R. Haxton, being first duly sworn, deposes and says that he is editor of The Scott County Record, a weekly newspaper printed in the State of Kansas, and published in and of general circulation in Scott County, Kansas, with a general paid circulation and that said newspaper is not a trade, religious or fraternal publication.

Public Notice

(Published in The Scott County Record Thurs., Feb. 16, 2012)1t

BEFORE THE STATE

CORPORATION COMMISSION OF THE STATE OF KANSAS

NOTICE OF FILING APPLICATION

Re: FIML Natural Resources, LLC-Application for a permit to commingle production in the Lansing, Marmaton, Ft. Scott and Mississippi formations of the Eitel #10-9-1931 well, located in Scott County, Kansas.

To: All Oil and Gas Producers, Unleased Mineral Interest Owners, Landowners, and all persons who-soever concerned.

You, and each of you, are hereby notified that FIML Natural Resources, LLC has filed an application to commingle production from the Lansing, Marmaton, Ft. Scott and Mississippi formations in the Eitel #10-9-1931 well located in the W/2 NW SE 1980' FSL 2970' FWL,

Sec 9, T-19S, R-31W, Scott County, Kansas.

Any persons who object to or protest this application shall be required to file their objections or protests with the Conservation Division of the State Corporation Commission of the State of Kansas within fifteen (15) days from the date of this publication. These protests shall be filed pursuant to Commission regulations and must state specific reasons why the grant of the application may cause waste, violate correlative rights or pollute the natural resources of the state of Kansas.

All persons interested or concerned shall take notice of the foregoing and shall govern themselves accordingly.

FIML Natural Resources, LLC
410 17th Street, Ste 900
Denver, CO. 80202
Phone: 303-893-5090

50 times a year in said
mass matter at the post

and was published in
for 1 consecutive
days as aforesaid on the
12, 2012, with
the following dates:

_____, 20____

_____, 20____

35-

38-

38-

38-

Publisher

Subscribed and sworn to before me this 17 day of

February, 2012

[Handwritten Signature]

Notary Public

My commission expires 10-11-13



**Offset Operators/Lessee of Record and Unleased Mineral Owners Within a ½ Mile
Radius of the Eitel 10-9-1931**

The undersigned hereby certifies that she/he is a duly authorized agent for the applicant and that the statement made below is true and correct to the best of her/his knowledge and belief.

The undersigned hereby certifies that she/he is a duly authorized agent for the applicant, and that notice of the filing of an ACO-4 was mailed to the following parties:


Vess Oil Corporation
1700 Waterfront Pkwy
Wichita, KS 67206

Repsol E&P USA, Inc.
2001 Timberloch Pl. Suite 3000
The Woodlands, TX 77380



Applicant or Duly Authorized Agent

Cassandra Parks Regulatory Specialist

Subscribed and sworn before me this 27th day of February, 2012


Notary Public

My commission expires: 10/17/2012



April 23, 2012

Cassie Parks
FIML Natural Resources, LLC
410 17th St., Ste 900
Denver, CO 80202-4420

RE: Approved Commingling CO041211
Eitel #10-9-1931, Sec.9-T19S-R31W, Scott County
API No. 15-171-20616-00-02

Dear Ms. Parks:

Your Application for Commingling (ACO-4) for the above described well has been reviewed and approved by the Kansas Corporation Commission (KCC) per K.A.R. 82-3-123. Notice was examined and found to be proper per K.A.R. 82-3-135a. No protest had been filed within the 15-day protest period. This application, which was received by the KCC on April 20, 2012, concerns approval to simultaneously produce from the following sources of supply through the same tubing string in the same wellbore:

Source of Supply	Estimated Current Production			Perf Depth
	BOPD	MCFPD	BWPD	
Lansing	55	0	250	4230-4234
Marmaton	10	0	125	4400-4404, 4377-4380
Ft. Scott	15	0	100	4478-4480
Mississippi	55	0	175	4592-4598
Total Estimated Current Production	135	0	650	

Based upon the depth of the Mississippi formation perforations, total oil production shall not exceed 200 BOPD and total gas production shall not exceed 50% of the absolute open flow (AOF).

Commingling ID number CO041211 has been assigned to this approved application. Use this number for well completion reports (ACO-1) and other correspondence that may concern this approved commingling.

Sincerely,

Rick Hestermann
Production Department