



**APPLICATION FOR COMMINGLING OF PRODUCTION (K.A.R. 82-3-123) OR FLUIDS (K.A.R. 82-3-123a)** *Commingling ID #* \_\_\_\_\_

OPERATOR: License # \_\_\_\_\_ API No. 15 - \_\_\_\_\_  
Name: \_\_\_\_\_ Spot Description: \_\_\_\_\_  
Address 1: \_\_\_\_\_ - - - - - Sec. \_\_\_\_\_ Twp. \_\_\_\_\_ S. R. \_\_\_\_\_  East  West  
Address 2: \_\_\_\_\_ Feet from  North /  South Line of Section  
City: \_\_\_\_\_ State: \_\_\_\_\_ Zip: \_\_\_\_\_ + \_\_\_\_\_ Feet from  East /  West Line of Section  
Contact Person: \_\_\_\_\_ County: \_\_\_\_\_  
Phone: ( \_\_\_\_\_ ) \_\_\_\_\_ Lease Name: \_\_\_\_\_ Well #: \_\_\_\_\_

1. Name and upper and lower limit of each production interval to be commingled:  
Formation: \_\_\_\_\_ (Perfs): \_\_\_\_\_  
Formation: \_\_\_\_\_ (Perfs): \_\_\_\_\_  
Formation: \_\_\_\_\_ (Perfs): \_\_\_\_\_  
Formation: \_\_\_\_\_ (Perfs): \_\_\_\_\_  
Formation: \_\_\_\_\_ (Perfs): \_\_\_\_\_

2. Estimated amount of fluid production to be commingled from each interval:  
Formation: \_\_\_\_\_ BOPD: \_\_\_\_\_ MCFPD: \_\_\_\_\_ BWPD: \_\_\_\_\_  
Formation: \_\_\_\_\_ BOPD: \_\_\_\_\_ MCFPD: \_\_\_\_\_ BWPD: \_\_\_\_\_  
Formation: \_\_\_\_\_ BOPD: \_\_\_\_\_ MCFPD: \_\_\_\_\_ BWPD: \_\_\_\_\_  
Formation: \_\_\_\_\_ BOPD: \_\_\_\_\_ MCFPD: \_\_\_\_\_ BWPD: \_\_\_\_\_  
Formation: \_\_\_\_\_ BOPD: \_\_\_\_\_ MCFPD: \_\_\_\_\_ BWPD: \_\_\_\_\_

3. Plat map showing the location of the subject well, all other wells on the subject lease, and all wells on offsetting leases within a 1/2 mile radius of the subject well, and for each well the names and addresses of the lessee of record or operator.

4. Signed certificate showing service of the application and affidavit of publication as required in K.A.R. 82-3-135a.

**For Commingling of PRODUCTION ONLY, include the following:**

- 5. Wireline log of subject well. Previously Filed with ACO-1:  Yes  No
- 6. Complete Form ACO-1 (*Well Completion form*) for the subject well.

**For Commingling of FLUIDS ONLY, include the following:**

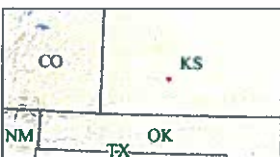
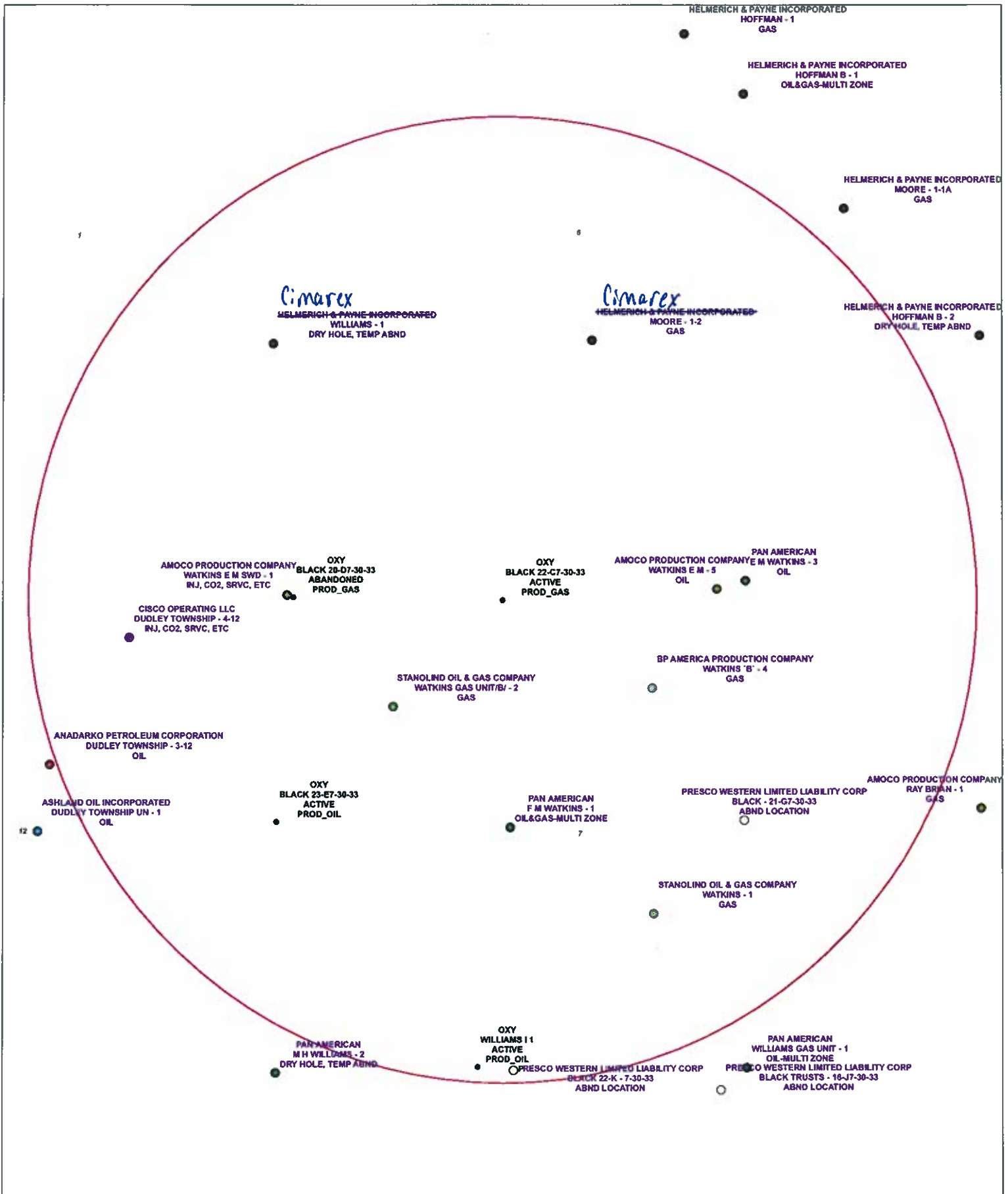
- 7. Well construction diagram of subject well.
- 8. Any available water chemistry data demonstrating the compatibility of the fluids to be commingled.

**AFFIDAVIT:** I am the affiant and hereby certify that to the best of my current information, knowledge and personal belief, this request for commingling is true and proper and I have no information or knowledge, which is inconsistent with the information supplied in this application.

**Submitted Electronically**

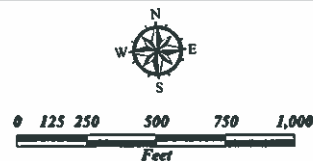
**KCC Office Use Only**  
 Denied  Approved  
15-Day Periods Ends: \_\_\_\_\_  
Approved By: \_\_\_\_\_ Date: \_\_\_\_\_

*Protests may be filed by any party having a valid interest in the application. Protests must be in writing and comply with K.A.R. 82-3-135b and must be filed within 15 days of publication of the notice of application.*



**Legend**

● OXY WELL	● CISCO OPERATING LLC
○ STANOLIND OIL & GAS COMPANY	● BP AMERICA PRODUCTION COMPANY
○ PRESICO WESTERN LIMITED LIABILITY CORP	● ASHLAND OIL INCORPORATED
● PAN AMERICAN	● ANADARKO PETROLEUM CORPORATION
● HELMERICH & PAYNE INCORPORATED	● AMOCO PRODUCTION COMPANY
	□ 1/2 Mile Buffer



**Mid-Continent**

**SURFACE MAP**

BLACK 22-C7-30-33  
773 FN. & 1927 FWL  
7-308-33W  
HASKELL COUNTY, KS

Revised By:	Checked By:	Drawn By:	Project No.:
Scale:	Scale:	Scale:	
Author:	Project:	Sheet:	

**AFFIDAVIT OF NOTICE SERVED**

RE: Application for : OXY USA Inc.

Well Name: Black 22-C7-30-33 Legal Location NW S-7 T-30S R-33W

The undersigned hereby certifies that he/she is a duly authorized agent for the applicant, and that on the 18th day of May, 2012, a true and correct copy of the application referenced above was delivered or mailed to the following parties:

NOTE: A copy of this affidavit must be served as a part of the application.

Name

Address (attach additional sheets if necessary.)

Dennis Black Estate (Surface Owner)  
Oxy USA, Inc.  
BP  
Cimarex  
Cisco Operating

P.O. Box 146, Satanta, KS 67870  
P.O. Box 2528, Liberal, KS 67905  
2225 W. Oklahoma Ave., Ulysses, KS 67880  
348 Road DD, Satanta, KS 67870  
6900 N. Dallas Parkway Suite 740, Plano, TX 75024

Signed this 18th day of May, 2012.



Laura Beth Hickert  
Laura Beth Hickert  
Applicant or Duly Authorized Agent

Subscribed and sworn to before me this 18th day of May, 2012

Anita Peterson  
Notary Public

My Commission Expires: Oct 1, 2013

*Protests may be filed by any party having a valid interest in the application. Petitions for protests shall be in writing and shall clearly identify the name and address of the Protestant and the title of the application. The petition shall include a clear and concise statement of the direct and substantial interest of the Protestant in the proceedings, including the manner in which the Protestant may be affected, and the nature, extent, character and grounds of the protest. Protestants shall serve the protests upon the applicant by mail or personal service at the same time or before the Protestant files the protest with the Conservation Division.*

**AFFIDAVIT**

STATE OF KANSAS

- SS.

County of Sedgwick

Mark Fletchall, of lawful age, being first duly sworn, deposeth and saith: That he is Record Clerk of The Wichita Eagle, a daily newspaper published in the City of Wichita, County of Sedgwick, State of Kansas, and having a general paid circulation on a daily basis in said County, which said newspaper has been continuously and uninterruptedly published in said County for more than one year prior to the first publication of the notice hereinafter mentioned, and which said newspaper has been entered as second class mail matter at the United States Post Office in Wichita, Kansas, and which said newspaper is not a trade, religious or fraternal publication and that a notice of a true copy is hereto attached was published in the regular and entire Morning issue of said The Wichita Eagle for   1   issues, that the first publication of said notice was

made as aforesaid on the 14th of

April A.D. 2012, with

subsequent publications being made on the following dates:

And affiant further says that he has personal knowledge of the statements above set forth and that they are true.

*Mark Fletchall*

Subscribed and sworn to before me this

16th day of April, 2012



*Penny L. Case*  
Notary Public Sedgwick County, Kansas

Printer's Fee : \$113.20

**LEGAL PUBLICATION**  
 PUBLISHED IN THE WICHITA EAGLE  
 APRIL 14, 2012 (3179241)  
 BEFORE THE STATE CORPORATION  
 COMMISSION OF THE STATE OF KANSAS  
**NOTICE OF FILING APPLICATION**  
 RE: OXY USA Inc. Application for order to commingle Kansas City & Marmaton sources of supply in Black 22-C7-30-33 well, located in Sec. 7 Twp 30S R 33W, Haskell County, Kansas.  
 TO: All Oil and Gas Producers, Unleased Minerals Interest Owners, Landowners, and all persons whosever concerned.  
 You, and each of you, are hereby notified that OXY USA Inc. has filed an application to commingle the production from the Kansas City & Marmaton sources of supply in the Black 22-C7-30-33 well, located in the NW/4 of Sec. 7 Twp 30S R 33W in Haskell County, Kansas.  
 Any persons who object to or protest this application shall be required to file their objections or protests with the Conservation Division of the State Corporation Commission of the State of Kansas within fifteen (15) days from the date of this publication. These protests shall be filed pursuant to Commission regulations and must state specific reasons why the grant of the application may cause waste, violate correlative rights or pollute the natural resources of the State of Kansas. If no protests are received, this application may be granted through a summary proceeding. If valid protests are received, this matter will be set for hearing.  
 All persons interested or concerned shall take notice of the foregoing and shall govern themselves accordingly.  
 OXY USA Inc.  
 P.O. Box 2528  
 Liberal, KS 67905  
 (620)-629-4200

# Proof of Publication

STATE OF KANSAS  
COUNTY OF HASKELL SS.

Rolf Jungclas

being first duly sworn, deposes and says that he/she is editor of **THE HASKELL COUNTY MONITOR-CHIEF**, a weekly newspaper printed in the State of Kansas and published in and of general circulation in Haskell County, Kansas, with a general paid circulation on a weekly basis in Haskell County, Kansas and that said newspaper is not a trade, religious or fraternal publication.

Said newspaper is a weekly, published at least weekly 50 times a year; has been so published continuously and uninterruptedly in said county and state for a period of more than five years prior to the first publication of said notice; and has been admitted at the post office of Sublette in said county as second class matter.

That the attached notice is a true copy thereof, and was published in the regular and entire issue of said newspaper for 1 consecutive week(s). The first publication thereof being made as aforesaid on the

18 day of April, 20 12, with subsequent publications being made on the following dates:


- \_\_\_\_\_ , 20 \_\_\_\_\_
- \_\_\_\_\_ , 20 \_\_\_\_\_
- \_\_\_\_\_ , 20 \_\_\_\_\_
- \_\_\_\_\_ , 20 \_\_\_\_\_
- \_\_\_\_\_ , 20 \_\_\_\_\_

(Sign) Rolf Jungclas

Witness my hand this 18 day of April, 20 12

Kelly C Anderson  
(Notary Public)

My commission expires 2-7-2014  
 Publication fee \$ 50.40  
 Affidavit, \_\_\_\_\_  
 Notary's Fee \$ \_\_\_\_\_  
 Additional Copies \$ \_\_\_\_\_  
 Total Fee \$ 50.40

(Seal) 

(Published in the Haskell County Monitor-Chief on April 18, 2012.)

## BEFORE THE STATE CORPORATION COMMISSION OF THE STATE OF KANSAS NOTICE OF FILING APPLICATION

RE: OXY USA Inc. Application for order to commingle Kansas City & Marmaton sources of supply in Black 22-C7-30-33 well, located in Sec. 7 Twp 30S R 33W, Haskell County, Kansas.

TO: All Oil and Gas Producers, Unleased Minerals Interest Owners, Landowners, and All persons whatsoever concerned.

You, and each of you, are hereby notified that OXY USA Inc. has filed an application to commingle the production from the Kansas City & Marmaton sources of supply in the Black 22-C7-30-33 well, located in the NW/4 of Sec. 7 Twp 30S R 33W in Haskell County, Kansas.

Any persons who object to or protest this application shall be required to file their objections or protests with the Conservation Division of the State Corporation Commission of the State of Kansas within fifteen (15) days from the date of this publication. These

protests shall be filed pursuant to Commission regulations and must state specific reasons why the grant of the application may cause waste, violate correlative rights or pollute the natural resources of the State of Kansas. If no protests are received, this application may be granted through a summary proceeding. If valid protests are received, this matter will be set for hearing.

All persons interested or concerned shall take notice of the foregoing and shall govern themselves accordingly.

OXY USA Inc.  
P.O. Box 2528  
Liberal, KS 67905  
(620)-629-4200



KANSAS CORPORATION COMMISSION 1075025  
OIL & GAS CONSERVATION DIVISION

Form ACO-1  
June 2009

**CONFIDENTIAL**

**WELL COMPLETION FORM**

Form Must Be Typed  
Form must be Signed  
All blanks must be Filled

**WELL HISTORY - DESCRIPTION OF WELL & LEASE**

OPERATOR: License # 5447  
Name: OXY USA Inc.  
Address 1: 5 E GREENWAY PLZ  
Address 2: PO BOX 27570  
City: HOUSTON State: TX Zip: 77227 + 7570  
Contact Person: LAURA BETH HICKERT  
Phone: (620) 629-4253  
CONTRACTOR: License # 34199  
Name: Rawhide Well Service, LLC  
Wellsite Geologist: N/A  
Purchaser: \_\_\_\_\_

Designate Type of Completion:

- New Well     Re-Entry     Workover
- Oil     WSW     SWD     SLOW
- Gas     D&A     ENHR     SIGW
- OG     GSW     Temp. Abd.
- CM (Coal Bed Methane)
- Cathodic     Other (Core, Expl., etc.): \_\_\_\_\_

If Workover/Re-entry: Old Well Info as follows:

Operator: OXY USA, INC.  
Well Name: BLACK 22-C7-30-33  
Original Comp. Date: 04/30/2008 Original Total Depth: 5034

Deepening     Re-perf.     Conv. to ENHR     Conv. to SWD

Conv. to GSW

Plug Back: \_\_\_\_\_ Plug Back Total Depth \_\_\_\_\_

Commingled    Permit #: \_\_\_\_\_

Dual Completion    Permit #: \_\_\_\_\_

SWD    Permit #: \_\_\_\_\_

ENHR    Permit #: \_\_\_\_\_

GSW    Permit #: \_\_\_\_\_

10/27/2011    11/08/2011  
Spud Date or    Date Reached TD    Completion Date or  
Recompletion Date    Recompletion Date

API No. 15 - 15-081-21789-00-01  
Spot Description: \_\_\_\_\_  
NE SW NE NW Sec. 7 Twp. 30 S. R. 33  East  West  
773 Feet from  North /  South Line of Section  
1927 Feet from  East /  West Line of Section  
Footages Calculated from Nearest Outside Section Corner:  
 NE  NW  SE  SW  
County: Haskell  
Lease Name: Black Well #: 22-C7-30-33  
Field Name: \_\_\_\_\_  
Producing Formation: KANSAS CITY & MARMATON  
Elevation: Ground: 2977 Kelly Bushing: 2988  
Total Depth: 5034 Plug Back Total Depth: \_\_\_\_\_  
Amount of Surface Pipe Set and Cemented at: 1849 Feet  
Multiple Stage Cementing Collar Used?  Yes  No  
If yes, show depth set: 1938 Feet  
If Alternate II completion, cement circulated from: \_\_\_\_\_  
feet depth to: \_\_\_\_\_ w/ \_\_\_\_\_ sx cmt.

**Drilling Fluid Management Plan**

(Data must be collected from the Reserve Pit)

Chloride content: \_\_\_\_\_ ppm Fluid volume: \_\_\_\_\_ bbls  
Dewatering method used: \_\_\_\_\_  
Location of fluid disposal if hauled offsite: \_\_\_\_\_  
Operator Name: \_\_\_\_\_  
Lease Name: \_\_\_\_\_ License #: \_\_\_\_\_  
Quarter \_\_\_\_\_ Sec. \_\_\_\_\_ Twp. \_\_\_\_\_ S. R. \_\_\_\_\_  East  West  
County: \_\_\_\_\_ Permit #: \_\_\_\_\_

**AFFIDAVIT**

I am the affiant and I hereby certify that all requirements of the statutes, rules and regulations promulgated to regulate the oil and gas industry have been fully complied with and the statements herein are complete and correct to the best of my knowledge.

Submitted Electronically

**KCC Office Use ONLY**

- Letter of Confidentiality Received  
Date: 02/23/2012
- Confidential Release Date: \_\_\_\_\_
- Wireline Log Received
- Geologist Report Received
- UIC Distribution
- ALT  I  II  III Approved by: NAOMI JAMES Date: 02/24/2012



1075025

Operator Name: OXY USA Inc. Lease Name: Black Well #: 22-C7-30-33  
 Sec. 7 Twp. 30 S. R. 33  East  West County: Haskell

**INSTRUCTIONS:** Show important tops and base of formations penetrated. Detail all cores. Report all final copies of drill stems tests giving interval tested, time tool open and closed, flowing and shut-in pressures, whether shut-in pressure reached static level, hydrostatic pressures, bottom hole temperature, fluid recovery, and flow rates if gas to surface test, along with final chart(s). Attach extra sheet if more space is needed. Attach complete copy of all Electric Wire-line Logs surveyed. Attach final geological well site report.

Drill Stem Tests Taken <input type="checkbox"/> Yes <input checked="" type="checkbox"/> No <i>(Attach Additional Sheets)</i>  Samples Sent to Geological Survey <input type="checkbox"/> Yes <input checked="" type="checkbox"/> No  Cores Taken <input type="checkbox"/> Yes <input checked="" type="checkbox"/> No Electric Log Run <input type="checkbox"/> Yes <input checked="" type="checkbox"/> No Electric Log Submitted Electronically <input type="checkbox"/> Yes <input type="checkbox"/> No <i>(If no, Submit Copy)</i>  List All E. Logs Run:	<input checked="" type="checkbox"/> Log Formation (Top), Depth and Datum <input type="checkbox"/> Sample  Name Top Datum SEE ORIGINAL
---	--

CASING RECORD <input type="checkbox"/> New <input type="checkbox"/> Used							
Report all strings set-conductor, surface, intermediate, production, etc.							
Purpose of String	Size Hole Drilled	Size Casing Set (In O.D.)	Weight Lbs. / Ft.	Setting Depth	Type of Cement	# Sacks Used	Type and Percent Additives

ADDITIONAL CEMENTING / SQUEEZE RECORD				
Purpose:	Depth Top Bottom	Type of Cement	# Sacks Used	Type and Percent Additives
___ Perforate				
___ Protect Casing	-			
___ Plug Back TD				
___ Plug Off Zone	-			

Shots Per Foot	PERFORATION RECORD - Bridge Plugs Set/Type Specify Footage of Each Interval Perforated	Acid, Fracture, Shot, Cement Squeeze Record (Amount and Kind of Material Used)	Depth
4	4602-4605, 4668-4675 KANSAS CITY	ACID 2000 GAL 15% DS FE HCL	4602-4675
		FLUSH 852 GAL 4% KCL	

TUBING RECORD: Size: <u>2.375</u> Set At: <u>4862</u> Packer At: _____		Liner Run: <input type="checkbox"/> Yes <input checked="" type="checkbox"/> No	
Date of First, Resumed Production, SWD or ENHR. <u>11/20/2011</u>		Producing Method: <input type="checkbox"/> Flowing <input checked="" type="checkbox"/> Pumping <input type="checkbox"/> Gas Lift <input type="checkbox"/> Other (Explain) _____	
Estimated Production Per 24 Hours	Oil Bbls. <u>21</u>	Gas Mcf <u>48</u>	Water Bbls. <u>104</u> Gas-Oil Ratio <u>2286</u> Gravity

DISPOSITION OF GAS: <input type="checkbox"/> Vented <input checked="" type="checkbox"/> Sold <input type="checkbox"/> Used on Lease <i>(If vented, Submit ACO-18.)</i>	METHOD OF COMPLETION: <input type="checkbox"/> Open Hole <input checked="" type="checkbox"/> Perf. <input type="checkbox"/> Dually Comp. <input checked="" type="checkbox"/> Commingled <i>(Submit ACO-5) (Submit ACO-4)</i> <input type="checkbox"/> Other (Specify) _____	PRODUCTION INTERVAL: <u>KANSAS CITY &amp; MARMATON</u>
--	--	---

June 4, 2012

Laura Beth Hickert  
OXY USA, Inc.  
5 E Greenway Plz  
Houston, TX 77227-7570

RE: Approved Commingling CO051202  
Black 22-C7-30-33, Sec.7-T30S-R33W, Haskell County  
API No. 15-081-21789-00-01

Dear Ms. Hickert:

Your Application for Commingling (ACO-4) for the above described well has been reviewed and approved by the Kansas Corporation Commission (KCC) per K.A.R. 82-3-123. Notice was examined and found to be proper per K.A.R. 82-3-135a. No protest had been filed within the 15-day protest period. This application, which was received by the KCC on May 18, 2012, concerns approval to simultaneously produce from the following sources of supply through the same tubing string in the same wellbore:

Source of Supply	Estimated Current Production			Perf Depth
	BOPD	MCFPD	BWPD	
Kansas City	11	24	52	4602-4675
Marmaton	10	24	52	4785-4796
Total Estimated Current Production	21	48	104	

Based upon the depth of the Marmaton formation perforations, total oil production shall not exceed 200 BOPD and total gas production shall not exceed 50% of the absolute open flow (AOF).

Commingling ID number CO051202 has been assigned to this approved application. Use this number for well completion reports (ACO-1) and other correspondence that may concern this approved commingling.

Sincerely,

Rick Hestermann  
Production Department