



KANSAS CORPORATION COMMISSION 1085772
OIL & GAS CONSERVATION DIVISION

Form ACO-4
Form must be typed
March 2009

APPLICATION FOR COMMINGLING OF *Commingling ID #* _____
PRODUCTION (K.A.R. 82-3-123) OR FLUIDS (K.A.R. 82-3-123a)

OPERATOR: License # _____ API No. 15 - _____
Name: _____ Spot Description: _____
Address 1: _____ - - - - - Sec. _____ Twp. _____ S. R. _____ East West
Address 2: _____ Feet from North / South Line of Section
City: _____ State: _____ Zip: _____ + _____ Feet from East / West Line of Section
Contact Person: _____ County: _____
Phone: (_____) _____ Lease Name: _____ Well #: _____

1. Name and upper and lower limit of each production interval to be commingled:
Formation: _____ (Perfs): _____
Formation: _____ (Perfs): _____
Formation: _____ (Perfs): _____
Formation: _____ (Perfs): _____
Formation: _____ (Perfs): _____

2. Estimated amount of fluid production to be commingled from each interval:
Formation: _____ BOPD: _____ MCFPD: _____ BWPD: _____
Formation: _____ BOPD: _____ MCFPD: _____ BWPD: _____
Formation: _____ BOPD: _____ MCFPD: _____ BWPD: _____
Formation: _____ BOPD: _____ MCFPD: _____ BWPD: _____
Formation: _____ BOPD: _____ MCFPD: _____ BWPD: _____

3. Plat map showing the location of the subject well, all other wells on the subject lease, and all wells on offsetting leases within a 1/2 mile radius of the subject well, and for each well the names and addresses of the lessee of record or operator.

4. Signed certificate showing service of the application and affidavit of publication as required in K.A.R. 82-3-135a.

For Commingling of PRODUCTION ONLY, include the following:

- 5. Wireline log of subject well. Previously Filed with ACO-1: Yes No
- 6. Complete Form ACO-1 (*Well Completion form*) for the subject well.

For Commingling of FLUIDS ONLY, include the following:

- 7. Well construction diagram of subject well.
- 8. Any available water chemistry data demonstrating the compatibility of the fluids to be commingled.

AFFIDAVIT: I am the affiant and hereby certify that to the best of my current information, knowledge and personal belief, this request for commingling is true and proper and I have no information or knowledge, which is inconsistent with the information supplied in this application.

Submitted Electronically

KCC Office Use Only
 Denied Approved
15-Day Periods Ends: _____
Approved By: _____ Date: _____

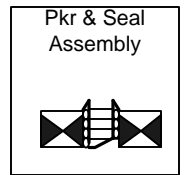
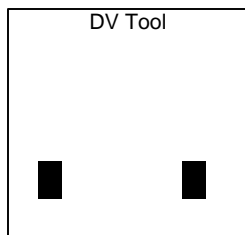
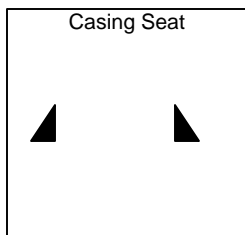
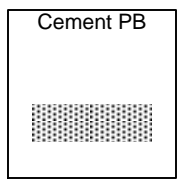

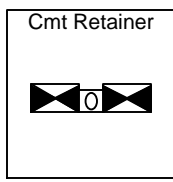
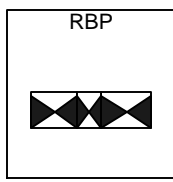
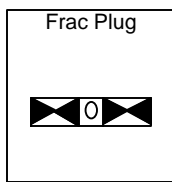
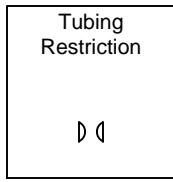
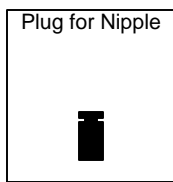
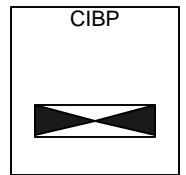
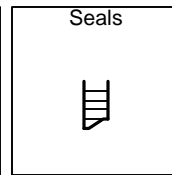
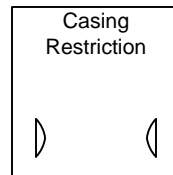
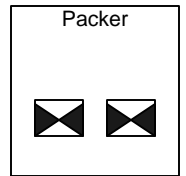
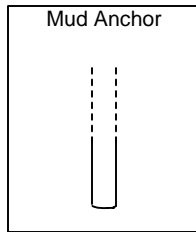
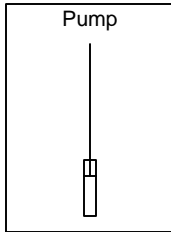
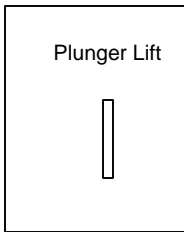
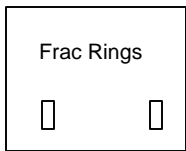
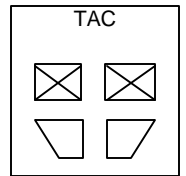
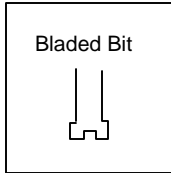
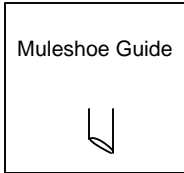
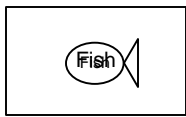
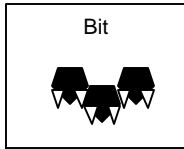
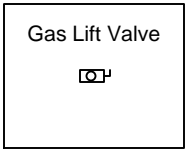
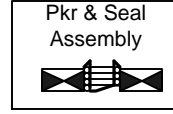
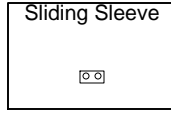
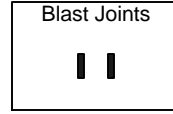
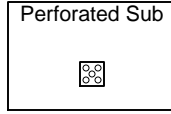
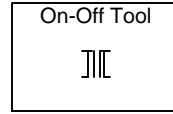
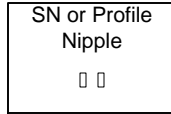
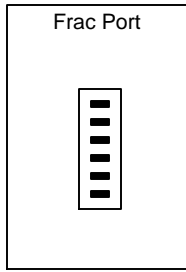
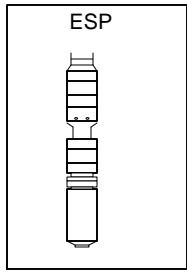
Protests may be filed by any party having a valid interest in the application. Protests must be in writing and comply with K.A.R. 82-3-135b and must be filed within 15 days of publication of the notice of application.

POSTROCK



LEGEND

PostRock®



	A	B	C	D	E	F	G	H	I	J	K	
1	Produced Fluids #		1	2	3	4	5		Click here to run SSP Goal Seek SSP		Click	
2	Parameters	Units	Input	Input	Input	Input	Input					Click
3	Select the brines	Select fluid	<input checked="" type="checkbox"/>	<input checked="" type="checkbox"/>	<input checked="" type="checkbox"/>	<input checked="" type="checkbox"/>	<input checked="" type="checkbox"/>	Mixed brine:				
4	Sample ID	by checking						Cell H28 is				
5	Date	the box(es),	3/19/2012	3/4/2012	3/14/2012	1/20/2012	1/20/2012	STP calc. pH.				
6	Operator	Row 3	PostRock	PostRock	PostRock	PostRock	PostRock	Cells H35-38				Click
7	Well Name		Ward Feed	Ward Feed	Clinesmith	Clinesmith	Clinesmith	are used in				Click
8	Location		#34-1	#4-1	#5-4	#1	#2	mixed brines				
9	Field		CBM	CBM	Bartles	Bartles	Bartles	calculations.				
10	Na ⁺	(mg/l)*	19,433.00	27,381.00	26,534.00	25689.00	24220.00	24654.20	Initial(BH)	Final(WH)	SI/SR (Final-Initial)	
11	K ⁺ (if not known =0)	(mg/l)						0.00	Saturation Index values			
12	Mg ²⁺	(mg/l)	1,096.00	872.00	1,200.00	953.00	858.00	995.91	Calcite			
13	Ca ²⁺	(mg/l)	1,836.00	2,452.00	2,044.00	1920.00	1948.00	2040.23	-0.73	-0.60	0.13	
14	Sr ²⁺	(mg/l)						0.00	Barite			
15	Ba ²⁺	(mg/l)						0.00				
16	Fe ²⁺	(mg/l)	40.00	21.00	18.00	82.00	90.00	50.21	Halite			
17	Zn ²⁺	(mg/l)						0.00	-1.77	-1.80	-0.03	
18	Pb ²⁺	(mg/l)						0.00	Gypsum			
19	Cl ⁻	(mg/l)	36,299.00	48,965.00	47,874.00	45632.00	43147.00	44388.44	-3.19	-3.18	0.00	
20	SO ₄ ²⁻	(mg/l)	1.00	1.00	8.00	1.00	1.00	2.40	Hemihydrate			
21	F ⁻	(mg/l)						0.00	-3.96	-3.90	0.06	
22	Br ⁻	(mg/l)						0.00	Anhydrite			
23	SiO ₂	(mg/l) SiO ₂						0.00	-3.47	-3.36	0.12	
24	HCO ₃ Alkalinity**	(mg/l as HCO ₃)	190.00	234.00	259.00	268.00	254.00	241.03	Celestite			
25	CO ₃ Alkalinity	(mg/l as CO ₃)										
26	Carboxylic acids**	(mg/l)						0.00	Iron Sulfide			
27	Ammonia	(mg/L) NH ₃						0.00	-0.16	-0.22	-0.06	
28	Borate	(mg/L) H ₃ BO ₃						0.00	Zinc Sulfide			
29	TDS (Measured)	(mg/l)						72781				
30	Calc. Density (STP)	(g/ml)	1.038	1.051	1.050	1.048	1.045	1.047	Calcium fluoride			
31	CO ₂ Gas Analysis	(%)	19.97	18.76	22.41	35.53	33.79	26.16				
32	H ₂ S Gas Analysis***	(%)	0.0289	0.0292	0.0296	0.0306	0.0151	0.0269	Iron Carbonate			
33	Total H ₂ Saq	(mgH ₂ S/l)	1.00	1.00	1.00	1.00	0.50	0.90	-0.74	-0.51	0.23	
34	pH _i measured (STP)	pH	5.67	5.76	5.72	5.54	5.55	5.63	Inhibitor needed (mg/L)			
		0-CO ₂ %+Alk, 1-pH+Alk, 2-CO ₂ %+pH							Calcite	NTMP		
35	Choose one option to calculate SI?		0	0	0	0	0					
36	Gas/day(thousand cf/day)	(Mc/D)						0	0.00	0.00		
37	Oil/Day	(B/D)	0	0	1	1	1	4	Barite	BHPMP		
38	Water/Day	(B/D)	100	100	100	100	100	500	0.00	0.00		
39	For mixed brines, enter values for temperatures and pressures in Cells (H40-H43)								(Enter H40-H43)			
40	Initial T	(F)	66.0	71.0	70.0	41.0	49.0	60.0	5.69	5.60		
41	Final T	(F)	66.0	71.0	70.0	41.0	49.0	89.0	Viscosity (CentiPoise)			
42	Initial P	(psia)	25.0	25.0	25.0	25.0	25.0	25.0	1.196	0.826		
43	Final P	(psia)	25.0	25.0	25.0	25.0	25.0	120.0	Heat Capacity (cal/ml ⁰ C)			
44	Use TP on Calcite sheet?	1-Yes;0-No							0.955	0.959		
45	API Oil Grav.	API grav.						30.00	Inhibitor needed (mg/L)			
46	Gas Sp.Grav.	Sp.Grav.						0.60	Gypsum	HDTMP		
47	MeOH/Day	(B/D)	0					0	0.00	0.00		
48	MEG/Day	(B/D)	0					0	Anhydrite	HDTMP		
49	Conc. Multiplier								0.00	0.00		
50	H ⁺ (Strong acid) [†]	(N)										
51	OH ⁻ (Strong base) [†]	(N)										
52	Quality Control Checks at STP:											
53	H ₂ S Gas	(%)										
54	Total H ₂ Saq (STP)	(mgH ₂ S/l)										
55	pH Calculated	(pH)										
56	PCO ₂ Calculated	(%)										
57	Alkalinity Cacluated	(mg/l) as HCO ₃										
58	ΣCations=	(equiv./l)										
59	ΣAnions=	(equiv./l)										
60	Calc TDS=	(mg/l)										
61	Inhibitor Selection	Input	Unit	#	Inhibitor	Unit Converter (From metric to English)						
62	Protection Time	120	min	1	NTMP	From Unit	Value	To Unit	Value			
63	Have ScaleSoftPitzer			2	BHPMP	°C	80	°F	176			
64	pick inhibitor for you?	1	1-Yes;0-No	3	PAA	m ³	100	ft ³	3,531			
65	If No, inhibitor # is:	4	#	4	DTPMP	m ³	100	bb(42 US gal)	629			
66	If you select Mixed,			5	PPCA	MPa	1,000	psia	145,074			
67	1 st inhibitor # is:	1	#	6	SPA	Bar	496	psia	7,194			
68	% of 1 st inhibitor is:	50	%	7	HEDP	Torr	10,000	psia	193			
69	2 nd inhibitor # is:	2	#	8	HDTMP	Gal	10,000	bb(42 US gal)	238			
70	Display act. coeffs?	0	1-Yes;0-No	9	Average	Liters	10,000	bb(42 US gal)	63			
71				10	Mixed							

Saturation Index Calculations

Champion Technologies, Inc.
(Based on the Tomson-Oddo Model)

Brine 1: Ward Feed Yard 34-1

Brine 2: Ward Feed Yard 4-1

Brine 3: Clinesmith 5-4

Brine 4: Clinesmith 1

Brine 5: Clinesmith 2

Component (mg/L)	Ratio					Mixed Brine
	20% Brine 1	20% Brine 2	20% Brine 3	20% Brine 4	20 Brine 5	
Calcium	1836	2452	2044	1920	1948	1952
Magnesium	1096	872	1200	953	858	865
Barium	0	0	0	0	0	0
Strontium	0	0	0	0	0	0
Bicarbonate	190	234	259	268	254	253
Sulfate	1	1	8	1	1	1
Chloride	36299	48965	47874	45632	43147	43206
CO ₂ in Brine	246	220	264	422	405	401
Ionic Strength	1.12	1.48	1.46	1.38	1.31	1.31
Temperature (°F)	89	89	89	89	89	89
Pressure (psia)	50	50	120	120	120	119

Saturation Index

Calcite	-1.71	-1.41	-1.48	-1.68	-1.69	-1.69
Gypsum	-3.71	-3.64	-2.82	-3.73	-3.72	-3.69
Hemihydrate	-3.70	-3.65	-2.83	-3.74	-3.71	-3.69
Anhydrite	-3.89	-3.79	-2.97	-3.89	-3.88	-3.85
Barite	N/A	N/A	N/A	N/A	N/A	N/A
Celestite	N/A	N/A	N/A	N/A	N/A	N/A

PTB

Calcite	N/A	N/A	N/A	N/A	N/A	N/A
Gypsum	N/A	N/A	N/A	N/A	N/A	N/A
Hemihydrate	N/A	N/A	N/A	N/A	N/A	N/A
Anhydrite	N/A	N/A	N/A	N/A	N/A	N/A
Barite	N/A	N/A	N/A	N/A	N/A	N/A
Celestite	N/A	N/A	N/A	N/A	N/A	N/A

CONFIDENTIAL

KANSAS CORPORATION COMMISSION
OIL & GAS CONSERVATION DIVISION
WELL COMPLETION FORM
WELL HISTORY - DESCRIPTION OF WELL & LEASE

ORIGINAL

Form ACO-1
September 1999
Form Must Be Typed

4/11/08

Operator: License # 33344
Name: Quest Cherokee, LLC
Address: 211 W. 14th Street
City/State/Zip: Chanute, KS 66720
Purchaser: Bluestem Pipeline, LLC
Operator Contact Person: Jennifer R. Ammann
Phone: (620) 431-9500
Contractor: Name: TXD
License: 33837

Wellsite Geologist: Ken Recoy
Designate Type of Completion:
 New Well Re-Entry Workover
 Oil SWD SLOW Temp. Abd.
 Gas ENHR SIGW
 Dry Other (Core, WSW, Expl., Cathodic, etc)

If Workover/Re-entry: Old Well Info as follows:
Operator: _____
Well Name: _____
Original Comp. Date: _____ Original Total Depth: _____
 Deepening Re-perf. Conv. to Enhr./SWD
 Plug Back _____ Plug Back Total Depth _____
 Commingled _____ Docket No. _____
 Dual Completion _____ Docket No. _____
 Other (SWD or Enhr.?) _____ Docket No. _____

12-19-07	12-24-07	12-26-07
Spud Date or Recompletion Date	Date Reached TD	Completion Date or Recompletion Date

API No. 15 - 15-133-27293-0000
County: Neosho
SW NE Sec. 10 Twp. 28 S. R. 19 East West
1980 feet from S N (circle one) Line of Section
1980 feet from E W (circle one) Line of Section

Footages Calculated from Nearest Outside Section Corner:
(circle one) NE SE NW SW
Lease Name: Mih, Mariam L. Well #: 10-1
Field Name: Cherokee Basin CBM
Producing Formation: Multiple
Elevation: Ground: 973 Kelly Bushing: n/a
Total Depth: 1040 Plug Back Total Depth: 1026
Amount of Surface Pipe Set and Cemented at 20.5 Feet
Multiple Stage Cementing Collar Used? Yes No
If yes, show depth set _____ Feet
If Alternate II completion, cement circulated from 1026
feet depth to surface w/ 140 sx cmt.

Drilling Fluid Management Plan ART II N 6-12-09
(Data must be collected from the Reserve Pit)
Chloride content _____ ppm Fluid volume _____ bbls
Dewatering method used _____
Location of fluid disposal if hauled offsite: _____
Operator Name: _____
Lease Name: _____ License No.: _____
Quarter _____ Sec. _____ Twp. _____ S. R. _____ East West
County: _____ Docket No.: _____

INSTRUCTIONS: An original and two copies of this form shall be filed with the Kansas Corporation Commission, 130 S. Market - Room 2078, Wichita, Kansas 67202, within 120 days of the spud date, recompletion, workover or conversion of a well. Rule 82-3-130, 82-3-106 and 82-3-107 apply. Information of side two of this form will be held confidential for a period of 12 months if requested in writing and submitted with the form (see rule 82-3-107 for confidentiality in excess of 12 months). One copy of all wireline logs and geologist well report shall be attached with this form. ALL CEMENTING TICKETS MUST BE ATTACHED. Submit CP-4 form with all plugged wells. Submit CP-111 form with all temporarily abandoned wells.

All requirements of the statutes, rules and regulations promulgated to regulate the oil and gas industry have been fully complied with and the statements herein are complete and correct to the best of my knowledge.

Signature: Jennifer R. Ammann
Title: New Well Development Coordinator Date: 4/11/08
Subscribed and sworn to before me this 11th day of April,
20 08.
Notary Public: Jerra Klauman
Date Commission Expires: 8-4-2010

KCC Office Use ONLY

Letter of Confidentiality Received
 If Denied, Yes Date: _____
 Wireline Log Received
 Geologist Report Received
 UIC Distribution

RECEIVED
KANSAS CORPORATION COMMISSION
APR 14 2008
CONSERVATION DIVISION
WICHITA, KS

TERRA KLAUMAN
Notary Public - State of Kansas
My Appt. Expires 8-4-2010

Operator Name: Quest Cherokee, LLC Lease Name: Mih, Mariam L. Well #: 10-1
 Sec. 10 Twp. 28 S. R. 19 East West County: Neosho

INSTRUCTIONS: Show important tops and base of formations penetrated. Detail all cores. Report all final copies of drill stems tests giving interval tested, time tool open and closed, flowing and shut-in pressures, whether shut-in pressure reached static level, hydrostatic pressures, bottom hole temperature, fluid recovery, and flow rates if gas to surface test, along with final chart(s). Attach extra sheet if more space is needed. Attach copy of all Electric Wireline Logs surveyed. Attach final geological well site report.

Drill Stem Tests Taken <input type="checkbox"/> Yes <input type="checkbox"/> No <i>(Attach Additional Sheets)</i> Samples Sent to Geological Survey <input type="checkbox"/> Yes <input type="checkbox"/> No Cores Taken <input type="checkbox"/> Yes <input type="checkbox"/> No Electric Log Run <input type="checkbox"/> Yes <input type="checkbox"/> No <i>(Submit Copy)</i> List All E. Logs Run: Compensated Density Neutron Log Dual Induction Log	<input checked="" type="checkbox"/> Log Formation (Top), Depth and Datum <input type="checkbox"/> Sample Name Top Datum See attached
---	--

CASING RECORD <input type="checkbox"/> New <input type="checkbox"/> Used							
Report all strings set-conductor, surface, intermediate, production, etc.							
Purpose of String	Size Hole Drilled	Size Casing Set (In O.D.)	Weight Lbs. / Ft.	Setting Depth	Type of Cement	# Sacks Used	Type and Percent Additives
Surface	12-1/4	8-5/8"	22	20.5	"A"	5	
Production	6-3/4	4-1/2	10.5	1026	"A"	140	

ADDITIONAL CEMENTING / SQUEEZE RECORD				
Purpose:	Depth Top Bottom	Type of Cement	#Sacks Used	Type and Percent Additives
<input type="checkbox"/> Perforate <input type="checkbox"/> Protect Casing <input type="checkbox"/> Plug Back TD <input type="checkbox"/> Plug Off Zone				

Shots Per Foot	PERFORATION RECORD - Bridge Plugs Set/Type Specify Footage of Each Interval Perforated	Acid, Fracture, Shot, Cement Squeeze Record <i>(Amount and Kind of Material Used)</i>		Depth
4	906-908/853-855/847-849	500gal 15%HCLw/ 47bbls 2%kcl water, 671bbls water w/ 2% KCL, Biocide, 7200# 20/40 sand		906-908/853-855 847-849
4	640-642/606-609/581-583	400gal 15%HCLw/ 54bbls 2%kcl water, 507bbls water w/ 2% KCL, Biocide, 3500# 20/40 sand		640-642/606-609 581-583
4	496-500/485-489	400gal 15%HCLw/ 49bbls 2%kcl water, 710bbls water w/ 2% KCL, Biocide, 5200# 20/40 sand		496-500/485-489

TUBING RECORD		Size	Set At	Packer At	Liner Run	<input type="checkbox"/> Yes <input checked="" type="checkbox"/> No
		2-3/8"	948	n/a		
Date of First, Resumerd Production, SWD or Enhr. 2-14-08			Producing Method <input type="checkbox"/> Flowing <input checked="" type="checkbox"/> Pumping <input type="checkbox"/> Gas Lift <input type="checkbox"/> Other (Explain)			
Estimated Production Per 24 Hours	Oil Bbls.	Gas Mcf	Water Bbls.	Gas-Oil Ratio	Gravity	
	n/a	8.9 mcf	51.4 bbls			

Disposition of Gas Vented Sold Used on Lease Open Hole Perf. Dually Comp. Commingled _____
(If vented, Submit ACO-18.) Other (Specify) _____

BEFORE THE STATE CORPORATION COMMISSION OF THE STATE OF KANSAS
NOTICE OF FILING APPLICATION

RE: In the Matter of **Postrock Midcontinent Production, LLC** Application for Commingling of Production in the **Mih, Marlam L 10-1** located in **Neosho County, Kansas**.

TO: All Oil & Gas Producers, Unleased Mineral Interest Owners, Landowners, and all persons whomsoever concerned.

You, and each of you, are hereby notified that **Postrock Midcontinent Production, LLC** has filed an application to commingle the **Riverton, Neutral, Rowe, Bartlesville, Fleming, Croweburg, Bevier, Mulky and Summit** producing formations at the **Mih, Marlam L 10-1**, located in the **SW NE, S10-T28S-R19E, Approximately 1982 FNL & 1978 FEL, Neosho County, Kansas**.

Any persons who object to or protest this application shall be required to file their objections or protest with the Conservation Division of the State Corporation Commission of the State of Kansas within fifteen (15) days from the date of this publication. These protests shall be filed pursuant to Commission regulations and must state specific reasons why granting the application may cause waste, violate correlative rights or pollute the natural resources of the State of Kansas.

All persons interested or concerned shall take notice of the foregoing and shall govern themselves accordingly. All person and/or companies wishing to protest this application are required to file a written protest with the Conservation Division of the Kansas Oil and Gas Commission.

Upon the receipt of any protest, the Commission will convene a hearing and protestants will be expected to enter an appearance either through proper legal counsel or as individuals, appearing on their own behalf.

Postrock Midcontinent Production, LLC
210 Park Avenue, Suite 2750
Oklahoma City, Oklahoma 73102
(405) 660-7704

Affidavit of Publication

STATE OF KANSAS, NEOSHO COUNTY, ss:

Rhonda Howerter, being first duly sworn, deposes and says: That *she* is *Classified Manager* of *THE CHANUTE TRIBUNE*, a daily newspaper printed in the State of Kansas, and published in and of general circulation in Neosho County, Kansas, with a general paid circulation on a daily basis in Neosho County, Kansas, and that said newspaper is not a trade, religious or fraternal publication.

Said newspaper is a daily published at least weekly 50 times a year: has been so published continuously and uninterruptedly in said county and state for a period of more than five years prior to the first publication of said notice; and has been admitted at the post office of Chanute, in said county as second class matter.

That the attached notice is a true copy thereof and was published in the regular and entire issue of said newspaper for 1 consecutive time, the first publication thereof being made as aforesaid on the 20 day of May 2012, with subsequent publications being made on the following dates:

_____, 2012 _____, 2012

_____, 2012 _____, 2012

Rhonda Howerter

Subscribed and sworn to and before me this 1 day of June, 2012

[Signature]
Notary Public


My commission expires: January 9, 2015

Printer's Fee \$ 63.30

Affidavit, Notary's Fee \$ 3.00

Additional Copies \$ _____

Total Publication Fees \$ 66.30



AFFIDAVIT

STATE OF KANSAS \
- SS.
County of Sedgwick /

Mark Fletchall, of lawful age, being first duly sworn, deposeth and saith: That he is Record Clerk of The Wichita Eagle, a daily newspaper published in the City of Wichita, County of Sedgwick, State of Kansas, and having a general paid circulation on a daily basis in said County, which said newspaper has been continuously and uninterruptedly published in said County for more than one year prior to the first publication of the notice hereinafter mentioned, and which said newspaper has been entered as second class mail matter at the United States Post Office in Wichita, Kansas, and which said newspaper is not a trade, religious or fraternal publication and that a notice of a true copy is hereto attached was published in the regular and entire Morning issue of said The Wichita Eagle for 1 issues, that the first publication of said notice was

made as aforesaid on the 1st of

June A.D. 2012 , with

subsequent publications being made on the following dates:

And affiant further says that he has personal knowledge of the statements above set forth and that they are true.

Mark Fletchall

Subscribed and sworn to before me this

1st day of June, 2012

PENNY L. CASE
Notary Public - State of Kansas
My Appt. Expires 5/28/2014

Penny L. Case
Notary Public Sedgwick County, Kansas

Printer's Fee : \$132.40

LEGAL PUBLICATION

PUBLISHED IN THE WICHITA EAGLE
JUNE 1, 2012 (3187801)
BEFORE THE STATE CORPORATION
COMMISSION OF THE STATE OF KANSAS
NOTICE OF FILING APPLICATION

RE: In the Matter of: Postrock Midcontinent
Production, LLC Application for Commingling
of Production in the Mlh, Marlam L-10-1
located in Neosho County, Kansas.

TO: All Oil & Gas Producers, Unleased Mineral
Interest Owners, Landowners, and all persons
whomever concerned.

You, and each of you, are hereby notified
that Postrock Midcontinent Production, LLC
has filed an application to commingle the
Riverton, Neutral, Rowe, Bartlesville, Fleming,
Croweburg, Bevier, Mulky and Summit
producing formations at the Mlh, Marlam L-
10-1, located in the SW NE, S10-T28S-R19E,
Approximately 1982 FNL & 1978 FEL, Neosho
County, Kansas.

Any persons who object to or protest
this application shall be required to file their
objections or protest with the Conservation
Division of the State Corporation Commission
of the State of Kansas within fifteen (15)
days from the date of this publication. These
protests shall be filed pursuant to Commission
regulations and must state specific reasons
why granting the application may cause waste,
violate correlative rights or pollute the natural
resources of the State of Kansas.

All persons interested or concerned shall
take notice of the foregoing and shall govern
themselves accordingly. All person and/or
companies wishing to protest this application
are required to file a written protest with the
Conservation Division of the Kansas Oil and
Gas Commission.

Upon the receipt of any protest, the
Commission will convene a hearing and
protestants will be expected to enter an
appearance either through proper legal
counsel or as individuals, appearing on their
own behalf.

Postrock Midcontinent Production, LLC
210 Park Avenue, Suite 2750
Oklahoma City, Oklahoma 73102
(405) 660-7704

Affidavit of Notice Served

Re: Application for: APPLICATION FOR COMMINGLING OF PRODUCTION OR FLUIDS - ACO-4

Well Name: MIH, MARIAM L 10-1 Legal Location: SWNE S10-T28S-R19E

The undersigned hereby certifies that he / she is a duly authorized agent for the applicant, and that on the day 29TH of JUNE, 2012, a true and correct copy of the application referenced above was delivered or mailed to the following parties:

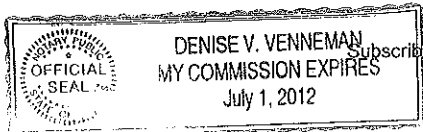
Note: A copy of this affidavit must be served as a part of the application.

Name	Address (Attach additional sheets if necessary)
CONLEY ENERGY CORP	6329 E DELCOA AVE, SCOTTSDALE, AZ 85254
LARUE, FLETA M	12015 180TH RD, ERIE, KS 66733

I further attest that notice of the filing of this application was published in the CHANUTE TRIBUNE, the official county publication of NEOSHO county. A copy of the affidavit of this publication is attached.

Signed this 29TH day of JUNE, 2012


James PA Beal
Applicant or Duly Authorized Agent



Subscribed and sworn to before me this 29TH day of JUNE, 2012

Denise V Venneman
Notary Public

My Commission Expires: 7-1-12



MIH, MARIAM L 10-1

OFFSET OPERATORS, UNLEASED MINERAL OWNERS AND LANDOWNERS ACREAGE

SPOT	LEGAL LOCATION	CURR_OPERA
E2 SW NW	S10-T28S-R19E	Conley Energy Corp.
N2 SW NW	S10-T28S-R19E	Conley Energy Corp.
SW	S10-T28S-R19E	Conley Energy Corp.
N2 SW	S10-T28S-R19E	Conley Energy Corp.
S2 S2 NW	S10-T28S-R19E	Conley Energy Corp.
NW SE	S10-T28S-R19E	Conley Energy Corp.
N2 SE	S10-T28S-R19E	Conley Energy Corp.
NW SW NE SE	S10-T28S-R19E	Conley Energy Corp.
NW NW SE SE	S10-T28S-R19E	Conley Energy Corp.
SW NE SE	S10-T28S-R19E	Conley Energy Corp.

NW & tract in SW OF 10

LARUE, FLETA M

12015 180TH RD

ERIE KS 66733

Conservation Division
Finney State Office Building
130 S. Market, Rm. 2078
Wichita, KS 67202-3802



Phone: 316-337-6200
Fax: 316-337-6211
<http://kcc.ks.gov/>

Mark Sievers, Chairman
Thomas E. Wright, Commissioner

Sam Brownback, Governor

July 16, 2012

Clark Edwards
PostRock Midcontinent Production LLC
Oklahoma Tower
210 Park Ave, Ste 2750
Oklahoma City, OK 73102

RE: Approved Commingling CO071212
Mih, Mariam L. 10-1, Sec.10-T28S-R19E, Neosho County
API No. 15-133-27293-00-01

Dear Mr. Edwards:

Your Application for Commingling (ACO-4) for the above described well, received by the KCC on July 2, 2012, has been reviewed and approved by the Kansas Corporation Commission (KCC) per K.A.R. 82-3-123. Notice was examined and found to be proper per K.A.R. 82-3-135a. No protest had been filed within the 15-day protest period.

Based upon the depth of the Riverton formation perforations, total oil production shall not exceed 100 BOPD and total gas production shall not exceed 50% of the absolute open flow (AOF).

Commingling ID number CO71212 has been assigned to this approved application. Use this number for well completion reports (ACO-1) and other correspondence that may concern this approved commingling.

Sincerely,

Rick Hestermann
Production Department