



**APPLICATION FOR COMMINGLING OF PRODUCTION (K.A.R. 82-3-123) OR FLUIDS (K.A.R. 82-3-123a)** *Commingling ID # \_\_\_\_\_*

OPERATOR: License # \_\_\_\_\_ API No. 15 - \_\_\_\_\_  
Name: \_\_\_\_\_ Spot Description: \_\_\_\_\_  
Address 1: \_\_\_\_\_ - - - - - Sec. \_\_\_\_\_ Twp. \_\_\_\_\_ S. R. \_\_\_\_\_  East  West  
Address 2: \_\_\_\_\_ Feet from  North /  South Line of Section  
City: \_\_\_\_\_ State: \_\_\_\_\_ Zip: \_\_\_\_\_ + \_\_\_\_\_ Feet from  East /  West Line of Section  
Contact Person: \_\_\_\_\_ County: \_\_\_\_\_  
Phone: ( \_\_\_\_\_ ) \_\_\_\_\_ Lease Name: \_\_\_\_\_ Well #: \_\_\_\_\_

1. Name and upper and lower limit of each production interval to be commingled:  
Formation: \_\_\_\_\_ (Perfs): \_\_\_\_\_  
Formation: \_\_\_\_\_ (Perfs): \_\_\_\_\_  
Formation: \_\_\_\_\_ (Perfs): \_\_\_\_\_  
Formation: \_\_\_\_\_ (Perfs): \_\_\_\_\_  
Formation: \_\_\_\_\_ (Perfs): \_\_\_\_\_

2. Estimated amount of fluid production to be commingled from each interval:  
Formation: \_\_\_\_\_ BOPD: \_\_\_\_\_ MCFPD: \_\_\_\_\_ BWPD: \_\_\_\_\_  
Formation: \_\_\_\_\_ BOPD: \_\_\_\_\_ MCFPD: \_\_\_\_\_ BWPD: \_\_\_\_\_  
Formation: \_\_\_\_\_ BOPD: \_\_\_\_\_ MCFPD: \_\_\_\_\_ BWPD: \_\_\_\_\_  
Formation: \_\_\_\_\_ BOPD: \_\_\_\_\_ MCFPD: \_\_\_\_\_ BWPD: \_\_\_\_\_  
Formation: \_\_\_\_\_ BOPD: \_\_\_\_\_ MCFPD: \_\_\_\_\_ BWPD: \_\_\_\_\_

3. Plat map showing the location of the subject well, all other wells on the subject lease, and all wells on offsetting leases within a 1/2 mile radius of the subject well, and for each well the names and addresses of the lessee of record or operator.

4. Signed certificate showing service of the application and affidavit of publication as required in K.A.R. 82-3-135a.

**For Commingling of PRODUCTION ONLY, include the following:**

- 5. Wireline log of subject well. Previously Filed with ACO-1:  Yes  No
- 6. Complete Form ACO-1 (*Well Completion form*) for the subject well.

**For Commingling of FLUIDS ONLY, include the following:**

- 7. Well construction diagram of subject well.
- 8. Any available water chemistry data demonstrating the compatibility of the fluids to be commingled.

**AFFIDAVIT:** I am the affiant and hereby certify that to the best of my current information, knowledge and personal belief, this request for commingling is true and proper and I have no information or knowledge, which is inconsistent with the information supplied in this application.

**Submitted Electronically**

**KCC Office Use Only**  
 Denied  Approved  
15-Day Periods Ends: \_\_\_\_\_  
Approved By: \_\_\_\_\_ Date: \_\_\_\_\_

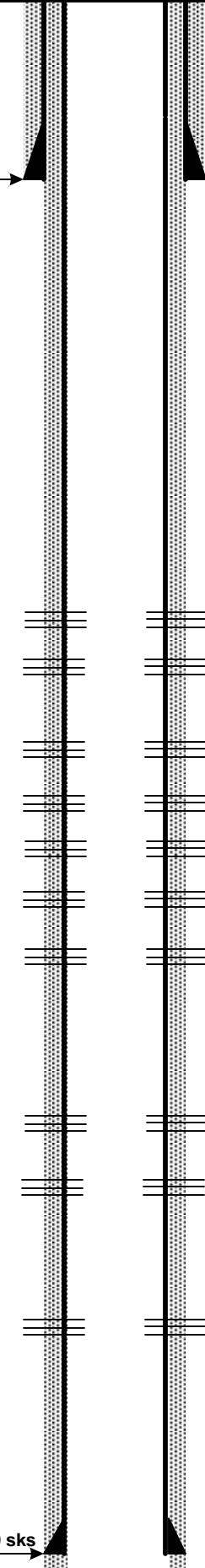
*Protests may be filed by any party having a valid interest in the application. Protests must be in writing and comply with K.A.R. 82-3-135b and must be filed within 15 days of publication of the notice of application.*

WELL : Stich, William A 13-2  
 FIELD : Cherokee Basin  
 STATE : Kansas  
 COUNTY : Neoso

SPUD DATE : 2/13/2006  
 COMP. Date : 2/22/2006  
 API: 15-133-26387

LOCATION: 13-28S-18E (NE SW)  
 ELEVATION: GL - 920'

8 5/8" 20 LB @ 22.7' Cement w/4 sks



4.5" 10.5 lb @ 1058.5' Cement w/130 sks

Drilled Depth @ 1065'

Wellhead/Surface Equipment

Tree Connection	
Tree	
Tubing Head	
Bradenhead	
Pumping Unit	
Compressor	

Tubular Detail

Size	Weight	Grade	Cap(bbl/ft)	Date	Depth
8 5/8"	20 lb			2006	22.7'
4 1/2"	10.5 lb		.0159	2006	1058.5'

Downhole Equipment Detail

--

Completion Data

Original as GAS Well per ACO-1s
1,300 gals 15% HCL
137 bbls 2% KCL water
31,570 lbs 20/40 sand

Perforations

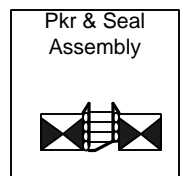
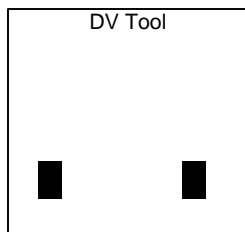
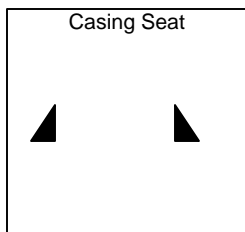
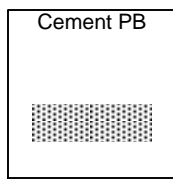

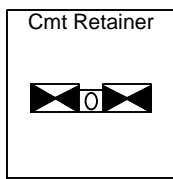
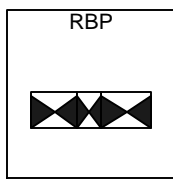
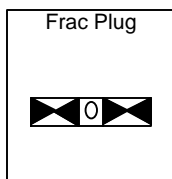
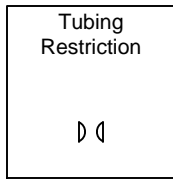
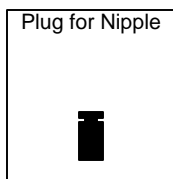
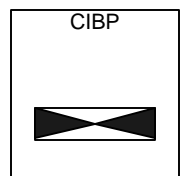
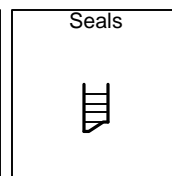
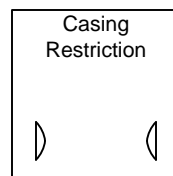
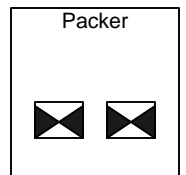
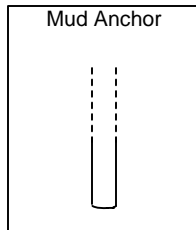
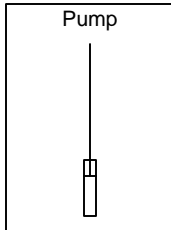
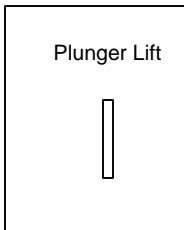
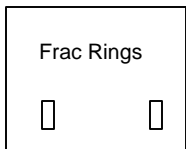
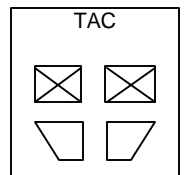
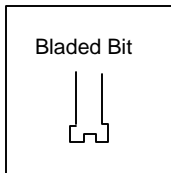
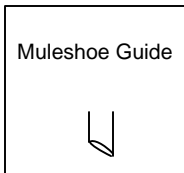

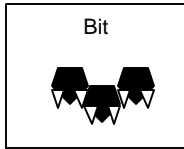
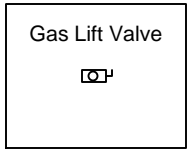
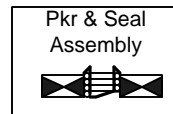
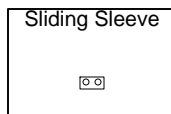

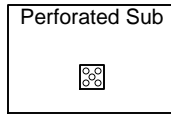
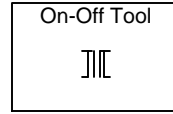
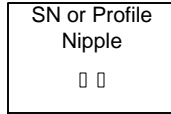
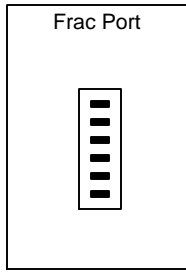
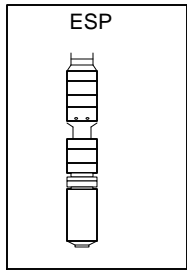
Original Completion
527 – 531 (16)
538 – 542 (16)
622 – 624 (8)
647 – 650 (12)
686 – 688 (8)
703 – 705 (8)
743 – 745 (8)
891 – 893 (8)
948 – 952 (16)
2012
714 – 720 (18)

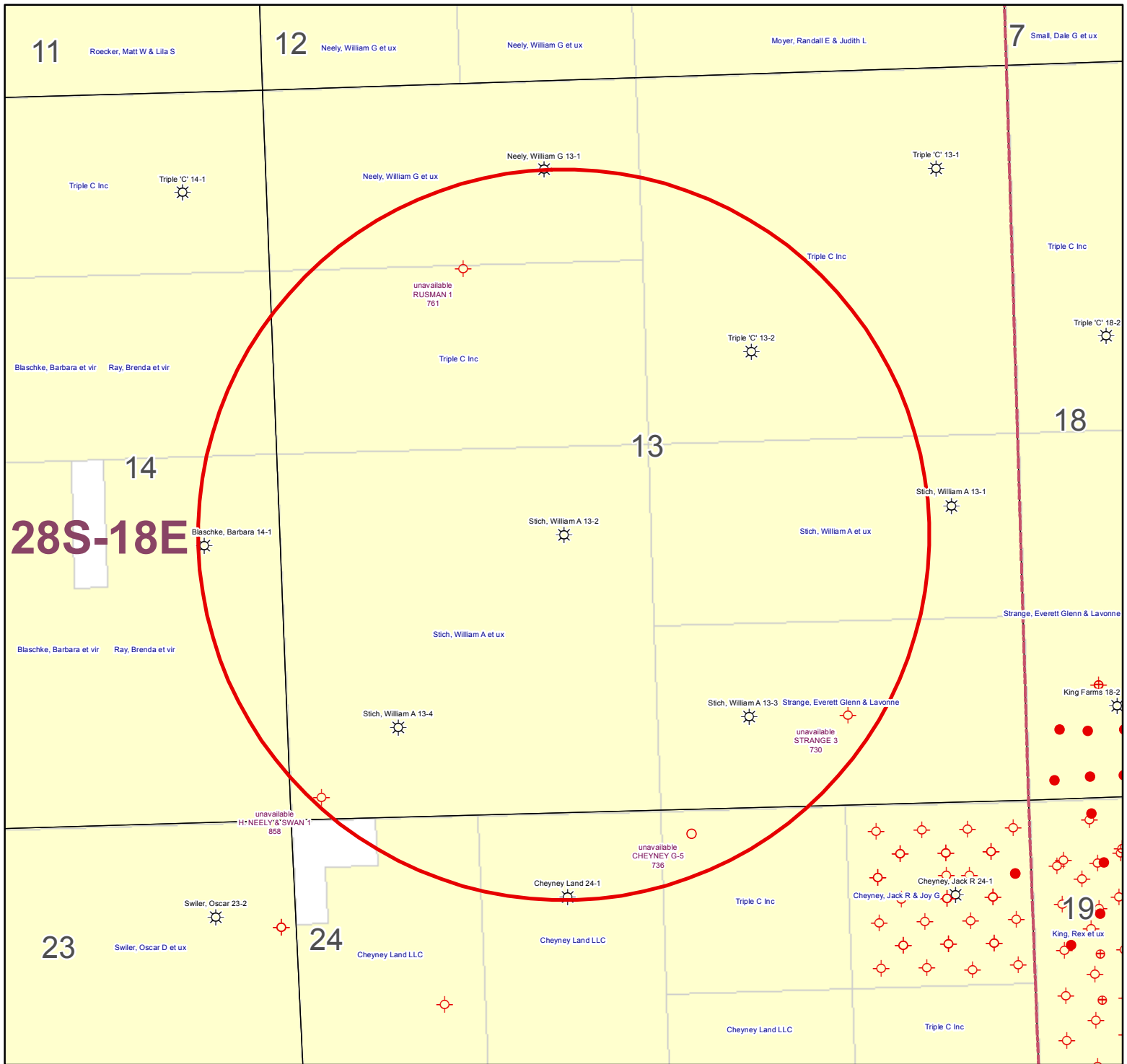
# POSTROCK



## LEGEND

PostRock®





**KGS STATUS**

⊕	DA/PA
⊕	EOR
☀	GAS
△	INJ/SWD
●	OIL
☀	OIL/GAS
○	OTHER

Stich, William A 13-2  
 13-28S-18E  
 1" = 1,000'

KANSAS CORPORATION COMMISSION  
OIL & GAS CONSERVATION DIVISION

ORIGINAL

Form ACO-1  
September 1999  
Form Must Be Typed

WELL COMPLETION FORM  
WELL HISTORY - DESCRIPTION OF WELL & LEASE

Operator: License # 33344  
Name: Quest Cherokee, LLC  
Address: 211 W. 14th Street  
City/State/Zip: Chanute, KS 66720  
Purchaser: Bluestem Pipeline, LLC  
Operator Contact Person: Jennifer R. Ammann  
Phone: (620) 431-9500  
Contractor: Name: Blue Ribbon Drilling, LLC  
License: 33081

Wellsite Geologist: Julie Shaffer

Designate Type of Completion:

New Well  Re-Entry  Workover  
 Oil  SWD  SIOW  Temp. Abd.  
 Gas  ENHR  SIGW  
 Dry  Other (Core, WSW, Expl., Cathodic, etc)

If Workover/Re-entry: Old Well Info as follows:

Operator: \_\_\_\_\_

Well Name: \_\_\_\_\_

Original Comp. Date: \_\_\_\_\_ Original Total Depth: \_\_\_\_\_

Deepening  Re-perf.  Conv. to Enhr./SWD

Plug Back  Plug Back Total Depth

Commingled  Docket No. \_\_\_\_\_

Dual Completion  Docket No. \_\_\_\_\_

Other (SWD or Enhr.?)  Docket No. \_\_\_\_\_

2/13/06 2/14/06 2/22/06

Spud Date or 2/13/06 Date Reached TD 2/14/06 Completion Date or 2/22/06 Recompletion Date

API No. 15 - 133-26387-00-00

County: Neosho

\_\_\_\_\_ ne \_\_\_\_\_ sw Sec. 13 Twp. 28 S. R. 18  East  West

1980 feet from (S) / N (circle one) Line of Section

1980 feet from E / (W) (circle one) Line of Section

Footages Calculated from Nearest Outside Section Corner:

(circle one) NE SE NW (SW)

Lease Name: Stich, William A. Well #: 13-2

Field Name: Cherokee Basin CBM

Producing Formation: Multiple

Elevation: Ground: 920 Kelly Bushing: n/a

Total Depth: 1065 Plug Back Total Depth: 1058.55

Amount of Surface Pipe Set and Cemented at 22' 7" Feet

Multiple Stage Cementing Collar Used?  Yes  No

If yes, show depth set \_\_\_\_\_ Feet

If Alternate II completion, cement circulated from 1058.55

feet depth to surface w/ 130 \_\_\_\_\_ sx cmt.

ACT II WITH 6-20-06

Drilling Fluid Management Plan

(Data must be collected from the Reserve Pit)

Chloride content \_\_\_\_\_ ppm Fluid volume \_\_\_\_\_ bbls

Dewatering method used \_\_\_\_\_

Location of fluid disposal if hauled offsite: \_\_\_\_\_

Operator Name: \_\_\_\_\_

Lease Name: \_\_\_\_\_ License No.: \_\_\_\_\_

Quarter \_\_\_\_\_ Sec. \_\_\_\_\_ Twp. \_\_\_\_\_ S. R. \_\_\_\_\_  East  West

County: \_\_\_\_\_ Docket No.: \_\_\_\_\_

**INSTRUCTIONS:** An original and two copies of this form shall be filed with the Kansas Corporation Commission, 130 S. Market - Room 2078, Wichita, Kansas 67202, within 120 days of the spud date, recompletion, workover or conversion of a well. Rule 82-3-130, 82-3-106 and 82-3-107 apply. Information of side two of this form will be held confidential for a period of 12 months if requested in writing and submitted with the form (see rule 82-3-107 for confidentiality in excess of 12 months). One copy of all wireline logs and geologist well report shall be attached with this form. ALL CEMENTING TICKETS MUST BE ATTACHED. Submit CP-4 form with all plugged wells. Submit CP-111 form with all temporarily abandoned wells.

All requirements of the statutes, rules and regulations promulgated to regulate the oil and gas industry have been fully complied with and the statements herein are complete and correct to the best of my knowledge.

Signature: Jennifer R. Ammann

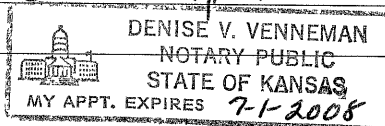
Title: New Well Development Coordinator Date: 6/12/06

Subscribed and sworn to before me this 12<sup>th</sup> day of June

2006

Notary Public: Denise V. Vennemman

Date Commission Expires: 7-1-08



KCC Office Use ONLY

NO Letter of Confidentiality Received

If Denied, Yes  Date: \_\_\_\_\_

YES Wireline Log Received

YES Geologist Report Received

UIC Distribution

RECEIVED  
KANSAS CORPORATION COMMISSION  
JUN 13 2006  
CONSERVATION DIVISION  
WICHITA, KS

Operator Name: Quest Cherokee, LLC Lease Name: Stich, William A. Well #: 13-2  
 Sec. 13 Twp. 28 S. R. 18  East  West County: Neosho

**INSTRUCTIONS:** Show important tops and base of formations penetrated. Detail all cores. Report all final copies of drill stems tests giving interval tested, time tool open and closed, flowing and shut-in pressures, whether shut-in pressure reached static level, hydrostatic pressures, bottom hole temperature, fluid recovery, and flow rates if gas to surface test, along with final chart(s). Attach extra sheet if more space is needed. Attach copy of all Electric Wireline Logs surveyed. Attach final geological well site report.

Drill Stem Tests Taken <input type="checkbox"/> Yes <input checked="" type="checkbox"/> No <i>(Attach Additional Sheets)</i>  Samples Sent to Geological Survey <input type="checkbox"/> Yes <input checked="" type="checkbox"/> No  Cores Taken <input type="checkbox"/> Yes <input checked="" type="checkbox"/> No Electric Log Run <input checked="" type="checkbox"/> Yes <input type="checkbox"/> No <i>(Submit Copy)</i>  List All E. Logs Run:  Comp. Density/Neutron Log <input checked="" type="checkbox"/> Dual Induction Log <input checked="" type="checkbox"/> Gamma Ray Neutron log <input checked="" type="checkbox"/>	<input checked="" type="checkbox"/> Log Formation (Top), Depth and Datum <input type="checkbox"/> Sample  Name Top Datum See Attached
--	--

CASING RECORD <input type="checkbox"/> New <input type="checkbox"/> Used							
Report all strings set-conductor, surface, intermediate, production, etc.							
Purpose of String	Size Hole Drilled	Size Casing Set (In O.D.)	Weight Lbs. / Ft.	Setting Depth	Type of Cement	# Sacks Used	Type and Percent Additives
Surface	12-1/4"	8-5/8"	20#	22' 7"	"A"	4	
Production	6-3/4"	4-1/2"	10.5#	1058.55	"A"	130	

ADDITIONAL CEMENTING / SQUEEZE RECORD				
Purpose:	Depth Top Bottom	Type of Cement	#Sacks Used	Type and Percent Additives
<input type="checkbox"/> Perforate				
<input type="checkbox"/> Protect Casing				
<input type="checkbox"/> Plug Back TD				
<input type="checkbox"/> Plug Off Zone				

Shots Per Foot	PERFORATION RECORD - Bridge Plugs Set/Type Specify Footage of Each Interval Perforated	Acid, Fracture, Shot, Cement Squeeze Record <i>(Amount and Kind of Material Used)</i>	
			Depth
4	891-893/948-952/622-624/647-650/686-688/703-705	400gal 15% HCL w/ 24 bbbls 2% kcl water, 354bbbls water w/ 2% KCL, Biocide 7600# 20/40 sand	891-893/948-952
4	743-745/527-531/538-542	500gal 15% HCL w/ 39 bbbls 2% kcl water, 531bbbls water w/ 2% KCL, Biocide 12970# 20/40 sand	622-624/647-650
			686-688/703-705
			743-745
		400gal 15% HCL w/ 64 bbbls 2% kcl water, 458bbbls water w/ 2% KCL, Biocide 11000# 20/40 sand	527-531/538-542

TUBING RECORD		Size	Set At	Packer At	Liner Run
		2-3/8"	1015	n/a	<input type="checkbox"/> Yes <input checked="" type="checkbox"/> No
Date of First, Resumerd Production, SWD or Enhr. 4/7/06			Producing Method <input type="checkbox"/> Flowing <input checked="" type="checkbox"/> Pumping <input type="checkbox"/> Gas Lift <input type="checkbox"/> Other (Explain)		
Estimated Production Per 24 Hours	Oil Bbls.	Gas Mcf	Water Bbls.	Gas-Oil Ratio	Gravity
	n/a	15mcf	23.8bbls		

Disposition of Gas  Vented  Sold  Used on Lease *(If vented, Submit ACO-18.)*

METHOD OF COMPLETION  Open Hole  Perf.  Dually Comp.  Commingled  Other (Specify) \_\_\_\_\_

Production Interval \_\_\_\_\_

	A	B	C	D	E	F	G	H	I	J	K	
1	Produced Fluids #		1	2	3	4	5		<a href="#">Click here to run SSP</a>  Goal Seek SSP		<a href="#">Click</a>	
2	Parameters	Units	Input	Input	Input	Input	Input					<a href="#">Click</a>
3	Select the brines	Select fluid	<input checked="" type="checkbox"/>	<input checked="" type="checkbox"/>	<input checked="" type="checkbox"/>	<input checked="" type="checkbox"/>	<input checked="" type="checkbox"/>	Mixed brine:				
4	Sample ID	by checking						Cell H28 is				
5	Date	the box(es),	3/19/2012	3/4/2012	3/14/2012	1/20/2012	1/20/2012	STP calc. pH.				
6	Operator	Row 3	PostRock	PostRock	PostRock	PostRock	PostRock	Cells H35-38				<a href="#">Click</a>
7	Well Name		Ward Feed	Ward Feed	Clinesmith	Clinesmith	Clinesmith	are used in				<a href="#">Click</a>
8	Location		#34-1	#4-1	#5-4	#1	#2	mixed brines				<a href="#">Click</a>
9	Field		CBM	CBM	Bartles	Bartles	Bartles	calculations.				
10	Na <sup>+</sup>	(mg/l)*	19,433.00	27,381.00	26,534.00	25689.00	24220.00	24654.20	Initial(BH)	Final(WH)	SI/SR (Final-Initial)	
11	K <sup>+</sup> (if not known =0)	(mg/l)						0.00	Saturation Index values			
12	Mg <sup>2+</sup>	(mg/l)	1,096.00	872.00	1,200.00	953.00	858.00	995.91	Calcite			
13	Ca <sup>2+</sup>	(mg/l)	1,836.00	2,452.00	2,044.00	1920.00	1948.00	2040.23	-0.73	-0.60	0.13	
14	Sr <sup>2+</sup>	(mg/l)						0.00	Barite			
15	Ba <sup>2+</sup>	(mg/l)						0.00				
16	Fe <sup>2+</sup>	(mg/l)	40.00	21.00	18.00	82.00	90.00	50.21	Halite			
17	Zn <sup>2+</sup>	(mg/l)						0.00	-1.77	-1.80	-0.03	
18	Pb <sup>2+</sup>	(mg/l)						0.00	Gypsum			
19	Cl <sup>-</sup>	(mg/l)	36,299.00	48,965.00	47,874.00	45632.00	43147.00	44388.44	-3.19	-3.18	0.00	
20	SO <sub>4</sub> <sup>2-</sup>	(mg/l)	1.00	1.00	8.00	1.00	1.00	2.40	Hemihydrate			
21	F <sup>-</sup>	(mg/l)						0.00	-3.96	-3.90	0.06	
22	Br <sup>-</sup>	(mg/l)						0.00	Anhydrite			
23	SiO <sub>2</sub>	(mg/l) SiO <sub>2</sub>						0.00	-3.47	-3.36	0.12	
24	HCO <sub>3</sub> Alkalinity**	(mg/l as HCO <sub>3</sub> )	190.00	234.00	259.00	268.00	254.00	241.03	Celestite			
25	CO <sub>3</sub> Alkalinity	(mg/l as CO <sub>3</sub> )										
26	Carboxylic acids**	(mg/l)						0.00	Iron Sulfide			
27	Ammonia	(mg/L) NH <sub>3</sub>						0.00	-0.16	-0.22	-0.06	
28	Borate	(mg/L) H <sub>3</sub> BO <sub>3</sub>						0.00	Zinc Sulfide			
29	TDS (Measured)	(mg/l)						72781				
30	Calc. Density (STP)	(g/ml)	1.038	1.051	1.050	1.048	1.045	1.047	Calcium fluoride			
31	CO <sub>2</sub> Gas Analysis	(%)	19.97	18.76	22.41	35.53	33.79	26.16				
32	H <sub>2</sub> S Gas Analysis***	(%)	0.0289	0.0292	0.0296	0.0306	0.0151	0.0269	Iron Carbonate			
33	Total H <sub>2</sub> Saq	(mgH <sub>2</sub> S/l)	1.00	1.00	1.00	1.00	0.50	0.90	-0.74	-0.51	0.23	
34	pH <sub>i</sub> measured (STP)	pH	5.67	5.76	5.72	5.54	5.55	5.63	Inhibitor needed (mg/L)			
35	Choose one option to calculate SI?	0-CO <sub>2</sub> %+Alk, 1-pH+Alk, 2-CO <sub>2</sub> %+pH	0	0	0	0	0	0	Calcite	NTMP		
36	Gas/day(thousand cf/day)	(Mc/D)						0	0.00	0.00		
37	Oil/Day	(B/D)	0	0	1	1	1	4	Barite	BHPMP		
38	Water/Day	(B/D)	100	100	100	100	100	500	0.00	0.00		
39	For mixed brines, enter values for temperatures and pressures in Cells (H40-H43)								(Enter H40-H43)			
40	Initial T	(F)	66.0	71.0	70.0	41.0	49.0	60.0	5.69	5.60		
41	Final T	(F)	66.0	71.0	70.0	41.0	49.0	89.0	Viscosity (CentiPoise)			
42	Initial P	(psia)	25.0	25.0	25.0	25.0	25.0	25.0	1.196	0.826		
43	Final P	(psia)	25.0	25.0	25.0	25.0	25.0	120.0	Heat Capacity (cal/ml <sup>0</sup> C)			
44	Use TP on Calcite sheet?	1-Yes;0-No							0.955	0.959		
45	API Oil Grav.	API grav.						30.00	Inhibitor needed (mg/L)			
46	Gas Sp.Grav.	Sp.Grav.						0.60	Gypsum	HDTMP		
47	MeOH/Day	(B/D)	0					0	0.00	0.00		
48	MEG/Day	(B/D)	0					0	Anhydrite	HDTMP		
49	Conc. Multiplier								0.00	0.00		
50	H <sup>+</sup> (Strong acid) <sup>†</sup>	(N)										
51	OH <sup>-</sup> (Strong base) <sup>†</sup>	(N)										
52	Quality Control Checks at STP:											
53	H <sub>2</sub> S Gas	(%)										
54	Total H <sub>2</sub> Saq (STP)	(mgH <sub>2</sub> S/l)										
55	pH Calculated	(pH)										
56	PCO <sub>2</sub> Calculated	(%)										
57	Alkalinity Cacluated	(mg/l) as HCO <sub>3</sub>										
58	ΣCations=	(equiv./l)										
59	ΣAnions=	(equiv./l)										
60	Calc TDS=	(mg/l)										
61	Inhibitor Selection	Input	Unit	#	Inhibitor	Unit Converter (From metric to English)						
62	Protection Time	120	min	1	NTMP	From Unit	Value	To Unit	Value			
63	Have ScaleSoftPitzer			2	BHPMP	°C	80	°F	176			
64	pick inhibitor for you?	1	1-Yes;0-No	3	PAA	m <sup>3</sup>	100	ft <sup>3</sup>	3,531			
65	If No, inhibitor # is:	4	#	4	DTPMP	m <sup>3</sup>	100	bb(42 US gal)	629			
66	If you select Mixed,			5	PPCA	MPa	1,000	psia	145,074			
67	1 <sup>st</sup> inhibitor # is:	1	#	6	SPA	Bar	496	psia	7,194			
68	% of 1 <sup>st</sup> inhibitor is:	50	%	7	HEDP	Torr	10,000	psia	193			
69	2 <sup>nd</sup> inhibitor # is:	2	#	8	HDTMP	Gal	10,000	bb(42 US gal)	238			
70	Display act. coeffs?	0	1-Yes;0-No	9	Average	Liters	10,000	bb(42 US gal)	63			
71				10	Mixed							

## Saturation Index Calculations

Champion Technologies, Inc.  
(Based on the Tomson-Oddo Model)

**Brine 1:** Ward Feed Yard 34-1

**Brine 2:** Ward Feed Yard 4-1

**Brine 3:** Clinesmith 5-4

**Brine 4:** Clinesmith 1

**Brine 5:** Clinesmith 2

Component (mg/L)	Ratio					Mixed Brine
	20% Brine 1	20% Brine 2	20% Brine 3	20% Brine 4	20 Brine 5	
Calcium	1836	2452	2044	1920	1948	1952
Magnesium	1096	872	1200	953	858	865
Barium	0	0	0	0	0	0
Strontium	0	0	0	0	0	0
Bicarbonate	190	234	259	268	254	253
Sulfate	1	1	8	1	1	1
Chloride	36299	48965	47874	45632	43147	43206
CO <sub>2</sub> in Brine	246	220	264	422	405	401
Ionic Strength	1.12	1.48	1.46	1.38	1.31	1.31
Temperature (°F)	89	89	89	89	89	89
Pressure (psia)	50	50	120	120	120	119

### Saturation Index

Calcite	-1.71	-1.41	-1.48	-1.68	-1.69	-1.69
Gypsum	-3.71	-3.64	-2.82	-3.73	-3.72	-3.69
Hemihydrate	-3.70	-3.65	-2.83	-3.74	-3.71	-3.69
Anhydrite	-3.89	-3.79	-2.97	-3.89	-3.88	-3.85
Barite	N/A	N/A	N/A	N/A	N/A	N/A
Celestite	N/A	N/A	N/A	N/A	N/A	N/A

### PTB

Calcite	N/A	N/A	N/A	N/A	N/A	N/A
Gypsum	N/A	N/A	N/A	N/A	N/A	N/A
Hemihydrate	N/A	N/A	N/A	N/A	N/A	N/A
Anhydrite	N/A	N/A	N/A	N/A	N/A	N/A
Barite	N/A	N/A	N/A	N/A	N/A	N/A
Celestite	N/A	N/A	N/A	N/A	N/A	N/A





**Affidavit of Notice Served**

Re: Application for: APPLICATION FOR COMMINGLING OF PRODUCTION OR FLUIDS - ACO-4  
Well Name: STICH, WILLIAM A 13-2 Legal Location: SWNENESW S13-T28S-R18E

The undersigned hereby certifies that he / she is a duly authorized agent for the applicant, and that on the day 29TH of JUNE,  
2012, a true and correct copy of the application referenced above was delivered or mailed to the following parties:

*Note: A copy of this affidavit must be served as a part of the application.*

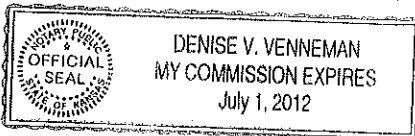
Name	Address (Attach additional sheets if necessary)
CANVILLE TWP TRUSTEES, C/O UMBARGER, PHILLIP	3450 150TH RD, CHANUTE, KS 66720

I further attest that notice of the filing of this application was published in the CHANUTE TRIBUNE, the official county publication  
of NEOSHO county. A copy of the affidavit of this publication is attached.


Signed this 29TH day of JUNE, 2012

*Phillip R. Beal*  
Applicant or Duly Authorized Agent

Subscribed and sworn to before me this 29TH day of JUNE, 2012



*Denise V. Vennemman*  
Notary Public  
My Commission Expires: 7-1-12



BEFORE THE STATE CORPORATION COMMISSION OF THE STATE OF KANSAS  
**NOTICE OF FILING APPLICATION**

RE: in the Matter of **Postrock Midcontinent Production, LLC** Application for Commingling of Production in the **Stich, William A 13-2** located in **Neosho County, Kansas**.

TO: All Oil & Gas Producers, Unleased Mineral Interest Owners, Landowners, and all persons whomsoever concerned.

You, and each of you, are hereby notified that **Postrock Midcontinent Production, LLC** has filed an application to commingle the **Riverton, Rowe/Neutral, Weir, Cattleman, Fleming, Croweburg, Bevier, Mulky and Summit** producing formations at the **Stich, William A 13-2**, located in the **NE SW, S13-T28S-R18E, Approximately 2007 FSL & 2048 FWL, Neosho County, Kansas**.

Any persons who object to or protest this application shall be required to file their objections or protest with the Conservation Division of the State Corporation Commission of the State of Kansas within fifteen (15) days from the date of this publication. These protests shall be filed pursuant to Commission regulations and must state specific reasons why granting the application may cause waste, violate correlative rights or pollute the natural resources of the State of Kansas.

All persons interested or concerned shall take notice of the foregoing and shall govern themselves accordingly. All person and/or companies wishing to protest this application are required to file a written protest with the Conservation Division of the Kansas Oil and Gas Commission.

Upon the receipt of any protest, the Commission will convene a hearing and protestants will be expected to enter an appearance either through proper legal counsel or as individuals, appearing on their own behalf.

**Postrock Midcontinent Production, LLC**  
210 Park Avenue, Suite 2750  
Oklahoma City, Oklahoma 73102  
(405) 660-7704

# Affidavit of Publication

STATE OF KANSAS, NEOSHO COUNTY, ss:

*Rhonda Howerter*, being first duly sworn, deposes and says: That *she* is *Classified Manager* of *THE CHANUTE TRIBUNE*, a daily newspaper printed in the State of Kansas, and published in and of general circulation in Neosho County, Kansas, with a general paid circulation on a daily basis in Neosho County, Kansas, and that said newspaper is not a trade, religious or fraternal publication.

Said newspaper is a daily published at least weekly 50 times a year: has been so published continuously and uninterruptedly in said county and state for a period of more than five years prior to the first publication of said notice; and has been admitted at the post office of Chanute, in said county as second class matter.

That the attached notice is a true copy thereof and was published in the regular and entire issue of said newspaper for 1 consecutive time, the first publication thereof being made as aforesaid on the 31<sup>st</sup> day of May 2012, with subsequent publications being made on the following dates:

\_\_\_\_\_, 2012 \_\_\_\_\_, 2012

\_\_\_\_\_, 2012 \_\_\_\_\_, 2012

Rhonda Howerter

Subscribed and sworn to and before me this 1 day of June, 2012

[Signature]  
Notary Public

My commission expires: January 9, 2015

Printer's Fee ..... \$ 63.30

Affidavit, Notary's Fee ..... \$ 3.00

Additional Copies ..... \$ \_\_\_\_\_

**Total Publication Fees** ..... \$ 106.30

**SHANNA L. GUIOT**  
Notary Public - State of Kansas  
My Appt. Expires 1-9-15

STICH, WILLIAM A 13-2 - APPLICATION FOR COMMINGLING OF PRODUCTION OR FLUIDS

[Empty box]

[Empty box]

**Offset Operators, Unleased Mineral Owners and Landowners acreage**

*(Attach additional sheets if necessary)*

Name:

Legal Description of Leasehold:

SEE ATTACHED

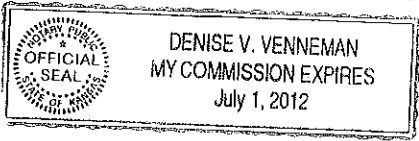
[Horizontal lines for Name field]

[Horizontal lines for Legal Description of Leasehold field]

*I hereby certify that the statements made herein are true and correct to the best of my knowledge and belief.*


*George B S Beal*  
Applicant or Duly Authorized Agent

Subscribed and sworn before me this 29TH day of JUNE, 2012



*Denise V Venneman*  
Notary Public

My Commission Expires: 7-1-12



***STICH, WILLIAM 13-2***

**TRACT IN NW4 NW4 24-28S-18E**

CANVILLE TWP TRUSTEES

%UMBARGER, PHILLIP

3450 150TH RD

CHANUTE, KS 66720

**AFFIDAVIT**

STATE OF KANSAS \
- SS.
County of Sedgwick /

Mark Fletchall, of lawful age, being first duly sworn, deposeth and saith: That he is Record Clerk of The Wichita Eagle, a daily newspaper published in the City of Wichita, County of Sedgwick, State of Kansas, and having a general paid circulation on a daily basis in said County, which said newspaper has been continuously and uninterruptedly published in said County for more than one year prior to the first publication of the notice hereinafter mentioned, and which said newspaper has been entered as second class mail matter at the United States Post Office in Wichita, Kansas, and which said newspaper is not a trade, religious or fraternal publication and that a notice of a true copy is hereto attached was published in the regular and entire Morning issue of said The Wichita Eagle for \_1\_ issues, that the first publication of said notice was

made as aforesaid on the 1st of

June A.D. 2012, with


subsequent publications being made on the following dates:

And affiant further says that he has personal knowledge of the statements above set forth and that they are true.

*Mark Fletchall*

Subscribed and sworn to before me this

1st day of June, 2012



*Penny L. Case*  
Notary Public Sedgwick County, Kansas

Printer's Fee : \$132.40

**LEGAL PUBLICATION**

PUBLISHED IN THE WICHITA EAGLE  
JUNE 1, 2012 (3187788)  
BEFORE THE STATE CORPORATION  
COMMISSION OF THE STATE OF KANSAS  
**NOTICE OF FILING APPLICATION**

RE: In the Matter of Postrock Midcontinent  
Production, LLC Application for Commingling  
of Production in the Stich, William A 13-2  
located in Neosho County, Kansas.

TO: All Oil & Gas Producers, Unleased Mineral  
Interest Owners, Landowners, and all persons  
whomsoever concerned.

You, and each of you, are hereby notified  
that Postrock Midcontinent Production, LLC  
has filed an application to commingle the  
Riverton, Rowe/Neutral, Weir, Cattleman,  
Fleming, Croweburg, Bevier, Mulky and  
Summit producing formations at the Stich,  
William A 13-2, located in the NE SW, S13-  
T28S-R18E, Approximately 2007 FSL & 2048  
FWL, Neosho County, Kansas.

Any persons who object to or protest  
this application shall be required to file their  
objections or protest with the Conservation  
Division of the State Corporation Commission  
of the State of Kansas within fifteen (15)  
days from the date of this publication. These  
protests shall be filed pursuant to Commission  
regulations and must state specific reasons  
why granting the application may cause waste,  
violate correlative rights or pollute the natural  
resources of the State of Kansas.

All persons interested or concerned shall  
take notice of the foregoing and shall govern  
themselves accordingly. All person and/or  
companies wishing to protest this application  
are required to file a written protest with the  
Conservation Division of the Kansas Oil and  
Gas Commission.

Upon the receipt of any protest, the  
Commission will convene a hearing and  
protestants will be expected to enter an  
appearance either through proper legal  
counsel or as individuals, appearing on their  
own behalf.

Postrock Midcontinent Production, LLC  
210 Park Avenue, Suite 2750  
Oklahoma City, Oklahoma 73102  
(405) 660-7704

Conservation Division  
Finney State Office Building  
130 S. Market, Rm. 2078  
Wichita, KS 67202-3802



Phone: 316-337-6200  
Fax: 316-337-6211  
<http://kcc.ks.gov/>

Mark Sievers, Chairman  
Thomas E. Wright, Commissioner

Sam Brownback, Governor

July 16, 2012

Clark Edwards  
PostRock Midcontinent Production LLC  
Oklahoma Tower  
210 Park Ave, Ste 2750  
Oklahoma City, OK 73102

RE: Approved Commingling CO071208  
Stich, William A. 13-2, Sec.13-T28S-R18E, Neosho County  
API No. 15-133-26387-00-01

Dear Mr. Edwards:

Your Application for Commingling (ACO-4) for the above described well, received by the KCC on July 2, 2012, has been reviewed and approved by the Kansas Corporation Commission (KCC) per K.A.R. 82-3-123. Notice was examined and found to be proper per K.A.R. 82-3-135a. No protest had been filed within the 15-day protest period.

Based upon the depth of the Riverton formation perforations, total oil production shall not exceed 100 BOPD and total gas production shall not exceed 50% of the absolute open flow (AOF).

Commingling ID number CO71208 has been assigned to this approved application. Use this number for well completion reports (ACO-1) and other correspondence that may concern this approved commingling.

Sincerely,

Rick Hestermann  
Production Department