



**APPLICATION FOR COMMINGLING OF PRODUCTION (K.A.R. 82-3-123) OR FLUIDS (K.A.R. 82-3-123a)** *Commingling ID #* \_\_\_\_\_

OPERATOR: License # \_\_\_\_\_ API No. 15 - \_\_\_\_\_  
Name: \_\_\_\_\_ Spot Description: \_\_\_\_\_  
Address 1: \_\_\_\_\_ - - - - - Sec. \_\_\_\_\_ Twp. \_\_\_\_\_ S. R. \_\_\_\_\_  East  West  
Address 2: \_\_\_\_\_ Feet from  North /  South Line of Section  
City: \_\_\_\_\_ State: \_\_\_\_\_ Zip: \_\_\_\_\_ + \_\_\_\_\_ Feet from  East /  West Line of Section  
Contact Person: \_\_\_\_\_ County: \_\_\_\_\_  
Phone: ( \_\_\_\_\_ ) \_\_\_\_\_ Lease Name: \_\_\_\_\_ Well #: \_\_\_\_\_

1. Name and upper and lower limit of each production interval to be commingled:  
Formation: \_\_\_\_\_ (Perfs): \_\_\_\_\_  
Formation: \_\_\_\_\_ (Perfs): \_\_\_\_\_  
Formation: \_\_\_\_\_ (Perfs): \_\_\_\_\_  
Formation: \_\_\_\_\_ (Perfs): \_\_\_\_\_  
Formation: \_\_\_\_\_ (Perfs): \_\_\_\_\_

2. Estimated amount of fluid production to be commingled from each interval:  
Formation: \_\_\_\_\_ BOPD: \_\_\_\_\_ MCFPD: \_\_\_\_\_ BWPD: \_\_\_\_\_  
Formation: \_\_\_\_\_ BOPD: \_\_\_\_\_ MCFPD: \_\_\_\_\_ BWPD: \_\_\_\_\_  
Formation: \_\_\_\_\_ BOPD: \_\_\_\_\_ MCFPD: \_\_\_\_\_ BWPD: \_\_\_\_\_  
Formation: \_\_\_\_\_ BOPD: \_\_\_\_\_ MCFPD: \_\_\_\_\_ BWPD: \_\_\_\_\_  
Formation: \_\_\_\_\_ BOPD: \_\_\_\_\_ MCFPD: \_\_\_\_\_ BWPD: \_\_\_\_\_

3. Plat map showing the location of the subject well, all other wells on the subject lease, and all wells on offsetting leases within a 1/2 mile radius of the subject well, and for each well the names and addresses of the lessee of record or operator.

4. Signed certificate showing service of the application and affidavit of publication as required in K.A.R. 82-3-135a.

**For Commingling of PRODUCTION ONLY, include the following:**

- 5. Wireline log of subject well. Previously Filed with ACO-1:  Yes  No
- 6. Complete Form ACO-1 (*Well Completion form*) for the subject well.

**For Commingling of FLUIDS ONLY, include the following:**

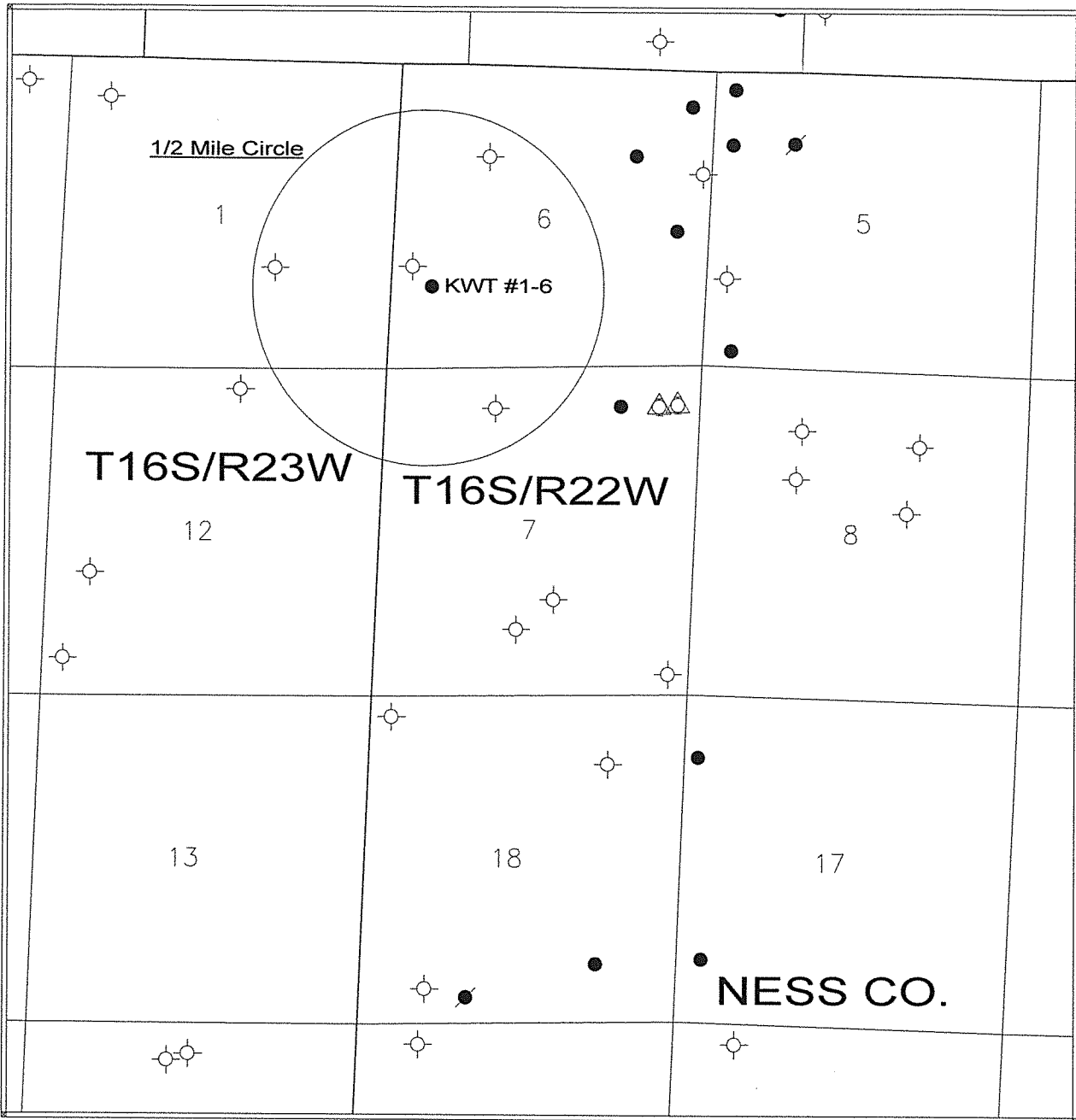
- 7. Well construction diagram of subject well.
- 8. Any available water chemistry data demonstrating the compatibility of the fluids to be commingled.

**AFFIDAVIT:** I am the affiant and hereby certify that to the best of my current information, knowledge and personal belief, this request for commingling is true and proper and I have no information or knowledge, which is inconsistent with the information supplied in this application.

**Submitted Electronically**

**KCC Office Use Only**  
 Denied  Approved  
15-Day Periods Ends: \_\_\_\_\_  
Approved By: \_\_\_\_\_ Date: \_\_\_\_\_

*Protests may be filed by any party having a valid interest in the application. Protests must be in writing and comply with K.A.R. 82-3-135b and must be filed within 15 days of publication of the notice of application.*



**DRILLING COMPANY, INC.**  
WICHITA, KANSAS

Commingle Application for KWT #1-6  
Ness County

erm		February 18, 2013
	2 inches :: 1 mile	

ATTACHMENT TO ACO-4  
APPLICATION FOR COMMINGLING OF PRODUCTION

Mull Drilling Company, Inc.  
KWT #1-6  
SE SW NW SW 5-T16S-R22W  
Ness County, Kansas  
API No. 15-135-25315-00-00

Mull Drilling Company, Inc. is the only operator or lessee of record within ½ mile radius of the above named well.

Signature: *Nancy I. Timm*


Printed Name: Nancy I. Timm

Title: Sr Eng. & Prod. Technician

Subscribed & sworn to before me this 20<sup>th</sup> day of March, 2013

Notary Public: *Joann Aguilera*

My Commission Expires: 6-15-14



**AFFIDAVIT**

STATE OF KANSAS \
- SS.
County of Sedgwick /

Mark Fletchall, of lawful age, being first duly sworn, deposeth and saith: That he is Record Clerk of The Wichita Eagle, a daily newspaper published in the City of Wichita, County of Sedgwick, State of Kansas, and having a general paid circulation on a daily basis in said County, which said newspaper has been continuously and uninterruptedly published in said County for more than one year prior to the first publication of the notice hereinafter mentioned, and which said newspaper has been entered as second class mail matter at the United States Post Office in Wichita, Kansas, and which said newspaper is not a trade, religious or fraternal publication and that a notice of a true copy is hereto attached was published in the regular and entire Morning issue of said The Wichita Eagle for \_1\_ issues, that the first publication of said notice was

made as aforesaid on the 6th of

March A.D. 2013, with


subsequent publications being made on the following dates:

And affiant further says that he has personal knowledge of the statements above set forth and that they are true.

*Mark Fletchall*

Subscribed and sworn to before me this

6th day of March, 2013



*Penny L. Case*
Notary Public Sedgwick County, Kansas

Printer's Fee : \$108.40

**LEGAL PUBLICATION**
PUBLISHED IN THE WICHITA EAGLE
MARCH 6, 2013 (3234450)
BEFORE THE STATE CORPORATION
COMMISSION OF THE STATE OF KANSAS
NOTICE OF FILING APPLICATION
RE: Mull Drilling Company, Inc. -- Application for order to permit commingling of production of the KWT #1-6, located in Ness County, Kansas.
TO: All Oil & Gas Producers, Unleased Mineral Interest Owners, Landowners, and all persons whosoever concerned.
You, and each of you, are hereby notified that Mull Drilling Company, Inc. has filed an application to commingle production of the Fort Scott and Chrookee Sand formation on the KWT #1-6, located SW SW NW SW Section 6-T16S-R22W, Ness County, Kansas.
Any persons who object to or protest this application shall be required to file their objections or protests with the Conservation Division of the State Corporation Commission of the State of Kansas within fifteen (15) days from the date of the publication. These protests shall be filed pursuant to Commission regulations and must state specific reasons why the grant of the application may cause waste, violate correlative rights or pollute the natural resources of the state of Kansas. If no protests are received, this application may be granted through a summary proceeding. If valid protests are received, this matter will be set for hearing.
All persons interested or concerned shall take notice of the foregoing and shall govern themselves accordingly.
Mull Drilling Company, Inc.
1700 N. Waterfront Pkwy., Bldg. 1200
Wichita, KS 67206-6637
316-264-6266

First published in the Ness County News on Thursday, March 7, 2013 -1t

BEFORE THE STATE CORPORATION COMMISSION OF THE STATE OF KANSAS

NOTICE OF FILING APPLICATION

RE: Mull Drilling Company, Inc. — Application for order to permit commingling of production of the KWT #1-6, located in Ness County, Kansas.

TO: All Oil & Gas Producers, Unleased Mineral Interest Owners, Landowners, and all persons whosoever concerned.

You, and each of you, are hereby notified that Mull Drilling Company, Inc. has filed an application to commingle production of the Fort Scott and Chreokee Sand formation on the KWT #1-6, located SW SW NW SW Section 6-T16S-R22W, Ness County, Kansas.

Any persons who object to or protest this application shall be required to file their objections or protests with the Conservation Division of the State Corporation Commission of the State of Kansas within fifteen (15) days from the date of the publication. These protests shall be filed pursuant to Commission regulations and must state specific reasons why the grant of the application may cause waste, violate correlative rights or pollute the natural resources of the state of Kansas. If no protests are received, this application may be granted through a summary proceeding. If valid protests are received, this matter will be set for hearing.

STATE OF KANSAS, COUNTY OF NESS, ss:

Jerry Clarke, being first duly sworn, Deposes and says: that he is Publisher of The Ness County News, a weekly newspaper, published and printed in Ness City, State of Kansas, and published in and of general circulation in Ness County, Kansas, with a general paid circulation on a weekly basis in Ness County, Kansas, and that said newspaper is not a trade, religious or fraternal publication.

Said newspaper is a weekly published at least 50 times a year; has been so published continuously and uninterruptedly in said county and state for a period of more than five years prior to the first publication of said notice; and has been admitted at the post office of Ness City, in said County as second class mail matter.

That the attached notice is a true copy thereof and was published in the regular and entire issue of said newspaper for \_\_\_\_\_ consecutive weeks, the first publication thereof being made as aforesaid on the \_\_\_\_\_ day of \_\_\_\_\_, 20\_\_\_\_ with subsequent publications being made on the following dates:

\_\_\_\_\_, 20\_\_\_\_ \_\_\_\_\_, 20\_\_\_\_
\_\_\_\_\_, 20\_\_\_\_ \_\_\_\_\_, 20\_\_\_\_
\_\_\_\_\_, 20\_\_\_\_ \_\_\_\_\_, 20\_\_\_\_

\_\_\_\_\_, Jerry Clarke, editor

Subscribed and sworn to before me this 7th day of March, 2013

NOTARY PUBLIC - State of Kansas
AMANDA HAWKINS
My Appt Exp. 07/21/2013

Amanda Hawkins, Notary Public.

Publication Fee \$ 40.50
Additional Copies @ \$ \_\_\_\_\_
Total Publication Fees \$ 40.50

Filed this \_\_\_\_\_ day of \_\_\_\_\_, 20\_\_\_\_.

Attached Proof Of Publication approved this \_\_\_\_\_ day of \_\_\_\_\_, 20\_\_\_\_

District Magistrate Judge

Filed this \_\_\_\_\_ day of \_\_\_\_\_, 20\_\_\_\_.

Clerk of the District Court.

Attached Proof Of Publication approved this \_\_\_\_\_ day of \_\_\_\_\_, 20\_\_\_\_

Judge Twenty-fourth Judicial District.

All persons interested or concerned shall take notice of the foregoing and shall govern themselves accordingly.
Mull Drilling Company, Inc.
1700 N. Waterfront Pkwy.,
Bldg. 1200
Wichita, KS
67206-6637
316-264-6366

Mark Sievers, Chairman  
Thomas E. Wright, Commissioner  
Shari Feist Albrecht, Commissioner

Sam Brownback, Governor

March 26, 2013

Mark Shreve  
Mull Drilling Co., Inc.  
1700 N Waterfront Pkwy, Bldg 1200  
Wichita, KS 67206

RE: Approved Commingling CO031316  
KWT 1-6, Sec.6-T16S-R22W, Ness County  
API No. 15-135-25315-00-00

Dear Mr. Shreve:

Your Application for Commingling (ACO-4) for the above described well has been reviewed and approved by the Kansas Corporation Commission (KCC) per K.A.R. 82-3-123. Notice was examined and found to be proper per K.A.R. 82-3-135a. No protest had been filed within the 15-day protest period. This application, which was received by the KCC on March 20, 2013, concerns approval to simultaneously produce from the following sources of supply through the same tubing string in the same wellbore:

Source of Supply	Estimated Current Production			Perf Depth
	BOPD	MCFPD	BWPD	
Ft. Scott	2.0	0.0	0.0	4300-4303
Cherokee Sand	10.0	0.0	100.0	4388-4398
Total Estimated Current Production	12.0	0.0	100.0	

Based upon the depth of the Cherokee Sand formation perforations, total oil production shall not exceed 200 BOPD and total gas production shall not exceed 50% of the absolute open flow (AOF).

**File form ACO-1 upon re-completion of the well to commingle.**

Commingling ID number CO031316 has been assigned to this approved application. Use this number for well completion reports (ACO-1) and other correspondence that may concern this approved commingling.

Sincerely,

Rick Hestermann  
Production Department