



**APPLICATION FOR COMMINGLING OF PRODUCTION (K.A.R. 82-3-123) OR FLUIDS (K.A.R. 82-3-123a)** *Commingling ID # \_\_\_\_\_*

OPERATOR: License # \_\_\_\_\_ API No. 15 - \_\_\_\_\_  
Name: \_\_\_\_\_ Spot Description: \_\_\_\_\_  
Address 1: \_\_\_\_\_ - - - - - Sec. \_\_\_\_\_ Twp. \_\_\_\_\_ S. R. \_\_\_\_\_  East  West  
Address 2: \_\_\_\_\_ Feet from  North /  South Line of Section  
City: \_\_\_\_\_ State: \_\_\_\_\_ Zip: \_\_\_\_\_ + \_\_\_\_\_ Feet from  East /  West Line of Section  
Contact Person: \_\_\_\_\_ County: \_\_\_\_\_  
Phone: ( \_\_\_\_\_ ) \_\_\_\_\_ Lease Name: \_\_\_\_\_ Well #: \_\_\_\_\_

1. Name and upper and lower limit of each production interval to be commingled:  
Formation: \_\_\_\_\_ (Perfs): \_\_\_\_\_  
Formation: \_\_\_\_\_ (Perfs): \_\_\_\_\_  
Formation: \_\_\_\_\_ (Perfs): \_\_\_\_\_  
Formation: \_\_\_\_\_ (Perfs): \_\_\_\_\_  
Formation: \_\_\_\_\_ (Perfs): \_\_\_\_\_

2. Estimated amount of fluid production to be commingled from each interval:  
Formation: \_\_\_\_\_ BOPD: \_\_\_\_\_ MCFPD: \_\_\_\_\_ BWPD: \_\_\_\_\_  
Formation: \_\_\_\_\_ BOPD: \_\_\_\_\_ MCFPD: \_\_\_\_\_ BWPD: \_\_\_\_\_  
Formation: \_\_\_\_\_ BOPD: \_\_\_\_\_ MCFPD: \_\_\_\_\_ BWPD: \_\_\_\_\_  
Formation: \_\_\_\_\_ BOPD: \_\_\_\_\_ MCFPD: \_\_\_\_\_ BWPD: \_\_\_\_\_  
Formation: \_\_\_\_\_ BOPD: \_\_\_\_\_ MCFPD: \_\_\_\_\_ BWPD: \_\_\_\_\_

3. Plat map showing the location of the subject well, all other wells on the subject lease, and all wells on offsetting leases within a 1/2 mile radius of the subject well, and for each well the names and addresses of the lessee of record or operator.

4. Signed certificate showing service of the application and affidavit of publication as required in K.A.R. 82-3-135a.

**For Commingling of PRODUCTION ONLY, include the following:**

- 5. Wireline log of subject well. Previously Filed with ACO-1:  Yes  No
- 6. Complete Form ACO-1 (*Well Completion form*) for the subject well.

**For Commingling of FLUIDS ONLY, include the following:**

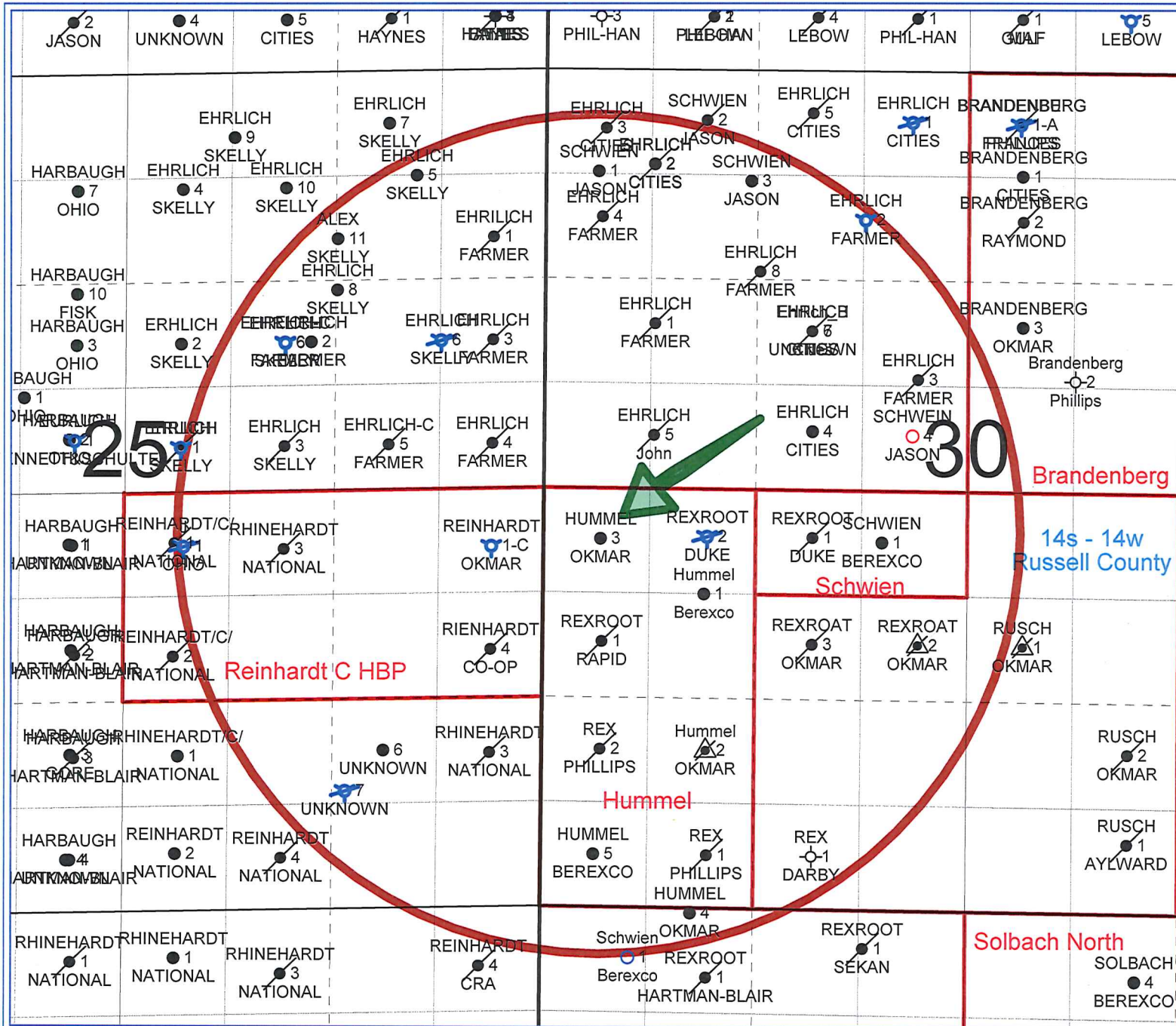
- 7. Well construction diagram of subject well.
- 8. Any available water chemistry data demonstrating the compatibility of the fluids to be commingled.

**AFFIDAVIT:** I am the affiant and hereby certify that to the best of my current information, knowledge and personal belief, this request for commingling is true and proper and I have no information or knowledge, which is inconsistent with the information supplied in this application.

**Submitted Electronically**

**KCC Office Use Only**  
 Denied  Approved  
15-Day Periods Ends: \_\_\_\_\_  
Approved By: \_\_\_\_\_ Date: \_\_\_\_\_

*Protests may be filed by any party having a valid interest in the application. Protests must be in writing and comply with K.A.R. 82-3-135b and must be filed within 15 days of publication of the notice of application.*



<b>BEREXCO LLC</b>	
<b>Hummel #3</b>	
<b>Area of Investigation</b>	
NW NW SW, Sec 30, 14s - 14w Russell County, KS	
POSTED WELL DATA	
Well Name	
● Well Number	
Operator	
<b>WELL SYMBOLS</b> ○ Location not Spud ● Loc-Blue ● Oil Well △ Plugged and Abandoned △ Plugged Injection Well ♀ Service Well ♀ Abandoned SWD ○ Cased Dry Hole	
REMARKS	
H Well Symbol at TD	
By: bl	
March 11, 2013 4:18 PM	

# **Exhibit A**

## **List of Offset Operators & Mineral Rights Owners to Berexco LLC Hummel #3**

Operator – NE/4, W/2 SE/4, N/2 NE/4 SW/4 Sec. 30-14S-14W  
N/2 NW/4 Sec. 31-14S-14W  
N/2 SE/4 Sec. 25-14S-15W

**Berexco LLC**  
**2020 North Bramblewood**  
**Wichita, KS 67206-1094**

Unleased mineral owner – S/2 NE/4 SW/4, SE/4 SW/4 Sec. 30-14S-14W  
N/2 NW/4 Sec. 31-14S-14W

**Helen Schwien**  
**439 West 15<sup>th</sup> Street**  
**Russell, KS 67665-1125**

Operator – NW/4 Sec. 30-14S-14W

**Jason Oil Company**  
**3718 183<sup>rd</sup> St.**  
**Russell, KS 67665-8712**

Operator - NE4/ Sec. 25-14S-15W

**Bennett & Schulte Oil Company**  
**140 W. Wichita Ave.**  
**Russell, KS 67665-2746**

Operator – S/2 SE/4 Sec. 25-14S-15W

**John O. Farmer, Inc.**  
**370 W. Wichita Ave.**  
**Russell, KS 67665-2635**

Operator – NE/4 Sec. 36-14S-15W

**J. Carter Oil**  
**P. O. Box 491**  
**Russell, KS 67665-0491**

**BEFORE THE STATE CORPORATION COMMISSION  
OF THE STATE OF KANSAS**

IN THE MATTER OF THE APPLICATION OF )  
BEREXCO LLC FOR COMMINGLING OF )  
PRODUCTION OR FLUIDS IN THE HUMMEL #3 )  
WELL LOCATED IN NW NW SW SECTION 30, )  
TOWNSHIP 14 SOUTH, RANGE 14 WEST, )  
RUSSELL COUNTY, KANSAS. )

**AFFIDAVIT OF MAILING**


STATE OF KANSAS )  
 ) ss.  
SEDGWICK COUNTY )

Richard R. Smith, of lawful age, being first duly sworn on oath states:

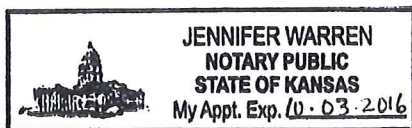
That he is an Engineering Technician for Applicant; that he served a copy of the attached Application by depositing same in the United States Mail, postage prepaid, on the 19 day of March 2013, addressed to the persons listed on Exhibit A in accordance with K.A.R. 82-3-135a.

  
Richard Smith

SUBSCRIBED AND SWORN to before me this 19 day of March 2013.

  
Notary Public

My appointment expires: 10-03-2016



BEFORE THE STATE  
CORPORATION COMMISSION  
OF THE STATE OF KANSAS  
NOTICE OF FILING APPLICATION

Re: Berexco LLC Application for a permit to commingle production in the Plattsmouth, Toronto and Lansing/KS City formations in the Hummel #3 well, located in Russell County, Kansas.

To: All Oil & Gas Producers, Unleased Mineral Interest Owners, Landowners, and all persons whosoever concerned.

You, and each of you are hereby notified that Berexco LLC has filed an application to commingle production from the Plattsmouth, Toronto and Lansing/KS City formations in the Hummel #3 well located in the NW NW SW (2310' FSL, 330' FWL) of Sec 30-14S-14W, Russell County, KS.

Any persons who object to or protest this application shall be required to file their objections or protests with the Conservation Division of the Kansas Corporation Commission within fifteen (15) days from the date of this publication. These protests shall be filed pursuant to Commission regulations and must state specific reasons why the grant of the application may cause waste, violate correlative rights, or pollute the natural resources of the state of Kansas. All persons interested or concerned shall take notice of the foregoing and shall govern themselves accordingly.

Berexco LLC  
2020 N. Bramblewood  
Wichita, KS 67206-1094  
Phone: 316-265-3311

---

STATE OF KANSAS  
RUSSELL  
COUNTY SS.

# Affidavit of Publication

**Jack Krier**, being first duly sworn, deposes and says: That he is owner of the Russell County News, a bi-weekly newspaper printed in the State of Kansas, and published in and of general circulation in Russell County, Kansas, with a general paid circulation on a bi-weekly basis in Russell County, Kansas, and that said newspaper is not a trade, religious or fraternal publication.

Said newspaper is a bi-weekly published two days a week and has been published continuously and uninterruptedly in said county and state for a period of more than five years prior to the first publication of said notice; and has been admitted at the post office of Russell, Kansas, in said county as second class matter.

That the attached notice is a true copy thereof and was published in the regular and entire issue of said newspaper for one consecutive week, the first publication thereof being made as aforesaid on the 13th day of March, 2013, with subsequent publications being made on the following dates:

\_\_\_\_\_, 20\_\_\_\_, \_\_\_\_\_, 20\_\_\_\_  
\_\_\_\_\_, 20\_\_\_\_, \_\_\_\_\_, 20\_\_\_\_  
\_\_\_\_\_, 20\_\_\_\_, \_\_\_\_\_, 20\_\_\_\_

Signed: Jack Krier

Subscribed and sworn to before me this 15th day of March, 2013.

**RICHELLE TWENTER**  
Notary Public - State of Kansas  
My Appt. Expires 8/3/2016  
Richelle Twenter  
Notary Public's Signature

My commission expires: 8/3/2016

Publication Fee \$ 58.50  
Affidavit, Notary's Fee \$ .50  
Additional copies @ \$ \_\_\_\_\_  
Total Publication Fee \$ 59.00

## Legal Notice

**BEFORE THE STATE CORPORATION COMMISSION OF THE STATE OF KANSAS NOTICE OF FILING APPLICATION**

Re: Berexco LLC Application for a permit to commingle production in the Plattsmouth, Toronto and Lansing/KS City formations in the Hummel #3 well, located in Russell County, Kansas.

To: All Oil & Gas Producers, Unleased Mineral Interest Owners, Landowners, and all persons whose ever concerned.

You, and each of you are hereby notified that Berexco LLC has filed an application to commingle production from the Plattsmouth, Toronto and Lansing/KS City formations in the Hummel #3 well located in the NW NW SW (2310' FSL, 330' FWL) of Sec 30-14S-14W, Russell County, KS.

Any persons who object to or protest this application shall be required to file their objections or protests with the Conservation Division of the Kansas Corporation Commission within fifteen (15) days from the date of this publication.

These protests shall be filed pursuant to Commission regulations and must state specific reasons why the grant of the application may cause waste, violate relative rights, or pollute the natural resources of the state of Kansas. All persons interested or concerned shall take notice of the foregoing and shall govern themselves accordingly.

Berexco LLC  
2020 N. Bramblewood  
Wichita, KS 67206-1094  
Phone: 316-265-3311

March 13

**AFFIDAVIT**

STATE OF KANSAS \
- SS.
County of Sedgwick /

Mark Fletchall, of lawful age, being first duly sworn, depose and saith: That he is Record Clerk of The Wichita Eagle, a daily newspaper published in the City of Wichita, County of Sedgwick, State of Kansas, and having a general paid circulation on a daily basis in said County, which said newspaper has been continuously and uninterruptedly published in said County for more than one year prior to the first publication of the notice hereinafter mentioned, and which said newspaper has been entered as second class mail matter at the United States Post Office in Wichita, Kansas, and which said newspaper is not a trade, religious or fraternal publication and that a notice of a true copy is hereto attached was published in the regular and entire Morning issue of said The Wichita Eagle for \_1\_ issues, that the first publication of said notice was

made as aforesaid on the 13th of

March A.D. 2013, with

subsequent publications being made on the following dates:


**LEGAL PUBLICATION**  
PUBLISHED IN THE WICHITA EAGLE  
MARCH 13, 2013 (3235730)  
BEFORE THE STATE  
CORPORATION COMMISSION  
OF THE STATE OF KANSAS  
NOTICE OF FILING APPLICATION  
Re: Berexco LLC Application for a permit to commingle production in the Plattsmouth, Toronto and Lansing/KS City formations in the Hummel #3 well, located in Russell County, Kansas.  
To: All Oil & Gas Producers, Unleased Mineral Interest Owners, Landowners, and all persons whosoever concerned.  
You, and each of you are hereby notified that Berexco LLC has filed an application to commingle production from the Plattsmouth, Toronto and Lansing/KS City formations in the Hummel #3 well located in the NW NW SW (2310' FSL, 330' FWL) of Sec 30-14S-14W, Russell County, KS.  
Any persons who object to or protest this application shall be required to file their objections or protests with the Conservation Division of the Kansas Corporation Commission within fifteen (15) days from the date of this publication. These protests shall be filed pursuant to Commission regulations and must state specific reasons why the grant of the application may cause waste, violate correlative rights, or pollute the natural resources of the state of Kansas. All persons interested or concerned shall take notice of the foregoing and shall govern themselves accordingly.  
Berexco LLC  
2020 N. Bramblewood  
Wichita, KS 67206-1094  
Phone: 316-265-3311

And affiant further says that he has personal knowledge of the statements above set forth and that they are true.

*Mark Fletchall*

Subscribed and sworn to before me this

13th day of March, 2013



*Penny L Case*  
Notary Public Sedgwick County, Kansas

Printer's Fee : \$103.60

April 3, 2013

Bruce Meyer  
BEREXCO LLC  
2020 N. Bramblewood  
Wichita, KS 67206-1094

RE: Approved Commingling CO031318  
Hummel #3, Sec.30-T14S-R14W, Russell County  
API No. 15-167-45583-00-01

Dear Mr. Meyer:

Your Application for Commingling (ACO-4) for the above described well has been reviewed and approved by the Kansas Corporation Commission (KCC) per K.A.R. 82-3-123. Notice was examined and found to be proper per K.A.R. 82-3-135a. No protest had been filed within the 15-day protest period. This application, which was received by the KCC on March 26, 2013 concerns approval to simultaneously produce from the following sources of supply through the same tubing string in the same wellbore:

Source of Supply	Estimated Current Production			Perf Depth
	BOPD	MCFPD	BWPD	
Plattsmouth	1.0	0.0	7.0	2890-2893
Toronto	0.0	0.0	60.0	2958-2966
Lansing/KS City	1.0	0.0	100.0	2999-3191 OA
Total Estimated Current Production	2.0	0.0	167.0	

Based upon the depth of the Lansing/KS City formation perforations, total oil production shall not exceed 100 BOPD and total gas production shall not exceed 50% of the absolute open flow (AOF).

Commingling ID number CO031318 has been assigned to this approved application. Use this number for well completion reports (ACO-1) and other correspondence that may concern this approved commingling.

Sincerely,

Rick Hestermann  
Production Department