



**APPLICATION FOR COMMINGLING OF PRODUCTION (K.A.R. 82-3-123) OR FLUIDS (K.A.R. 82-3-123a)** *Commingling ID # \_\_\_\_\_*

OPERATOR: License # \_\_\_\_\_ API No. 15 - \_\_\_\_\_  
Name: \_\_\_\_\_ Spot Description: \_\_\_\_\_  
Address 1: \_\_\_\_\_ - - - - - Sec. \_\_\_\_\_ Twp. \_\_\_\_\_ S. R. \_\_\_\_\_  East  West  
Address 2: \_\_\_\_\_ Feet from  North /  South Line of Section  
City: \_\_\_\_\_ State: \_\_\_\_\_ Zip: \_\_\_\_\_ + \_\_\_\_\_ Feet from  East /  West Line of Section  
Contact Person: \_\_\_\_\_ County: \_\_\_\_\_  
Phone: ( \_\_\_\_\_ ) \_\_\_\_\_ Lease Name: \_\_\_\_\_ Well #: \_\_\_\_\_

1. Name and upper and lower limit of each production interval to be commingled:  
Formation: \_\_\_\_\_ (Perfs): \_\_\_\_\_  
Formation: \_\_\_\_\_ (Perfs): \_\_\_\_\_  
Formation: \_\_\_\_\_ (Perfs): \_\_\_\_\_  
Formation: \_\_\_\_\_ (Perfs): \_\_\_\_\_  
Formation: \_\_\_\_\_ (Perfs): \_\_\_\_\_

2. Estimated amount of fluid production to be commingled from each interval:  
Formation: \_\_\_\_\_ BOPD: \_\_\_\_\_ MCFPD: \_\_\_\_\_ BWPD: \_\_\_\_\_  
Formation: \_\_\_\_\_ BOPD: \_\_\_\_\_ MCFPD: \_\_\_\_\_ BWPD: \_\_\_\_\_  
Formation: \_\_\_\_\_ BOPD: \_\_\_\_\_ MCFPD: \_\_\_\_\_ BWPD: \_\_\_\_\_  
Formation: \_\_\_\_\_ BOPD: \_\_\_\_\_ MCFPD: \_\_\_\_\_ BWPD: \_\_\_\_\_  
Formation: \_\_\_\_\_ BOPD: \_\_\_\_\_ MCFPD: \_\_\_\_\_ BWPD: \_\_\_\_\_

3. Plat map showing the location of the subject well, all other wells on the subject lease, and all wells on offsetting leases within a 1/2 mile radius of the subject well, and for each well the names and addresses of the lessee of record or operator.

4. Signed certificate showing service of the application and affidavit of publication as required in K.A.R. 82-3-135a.

**For Commingling of PRODUCTION ONLY, include the following:**

- 5. Wireline log of subject well. Previously Filed with ACO-1:  Yes  No
- 6. Complete Form ACO-1 (*Well Completion form*) for the subject well.

**For Commingling of FLUIDS ONLY, include the following:**

- 7. Well construction diagram of subject well.
- 8. Any available water chemistry data demonstrating the compatibility of the fluids to be commingled.

**AFFIDAVIT:** I am the affiant and hereby certify that to the best of my current information, knowledge and personal belief, this request for commingling is true and proper and I have no information or knowledge, which is inconsistent with the information supplied in this application.

**Submitted Electronically**

**KCC Office Use Only**  
 Denied  Approved  
15-Day Periods Ends: \_\_\_\_\_  
Approved By: \_\_\_\_\_ Date: \_\_\_\_\_

*Protests may be filed by any party having a valid interest in the application. Protests must be in writing and comply with K.A.R. 82-3-135b and must be filed within 15 days of publication of the notice of application.*

AFFIDAVIT OF NOTICE SERVED

**RE: Application for Commingling of Production**

Well Name: DBY #2-16

Legal Location: NW/NW/NE/SW Section 16-16S-33W, Scott County, Kansas

The undersigned hereby certifies that he/she is a duly authorized agent for the applicant, and that on the 13th day of May, 2013, a true and correct copy of the application referenced above was delivered or mailed to the following parties:

**Grand Mesa Operating Company, 1700 N. Waterfront Pkwy, B600, Wichita, KS  
67206-5514**


I further attest that notice of the filing of this application was published in **The Scott County Record**, the official county publication of Scott County, Kansas and **The Wichita Eagle**, Wichita, Kansas. Copies of these affidavits of publication are attached.

Signed this 13<sup>th</sup> day of May, 2013.


Applicant of Duly Authorized Agent: \_\_\_\_\_

  
Michael J. Reilly, President of  
Grand Mesa Operating Company 

Subscribed and sworn to before me this 13<sup>th</sup> day of May, 2013.



Notary Public: \_\_\_\_\_

  
Phyllis E. Brewer, Notary Public

My Commission Expires: July 21, 2015

BEFORE THE STATE CORPORATION COMMISSION  
OF THE STATE OF KANSAS  
**NOTICE OF FILING APPLICATION**

RE: Grand Mesa Operating Company, License #9855– Application for a commingling of production for the DBY #2-16, located in Scott County, Kansas.

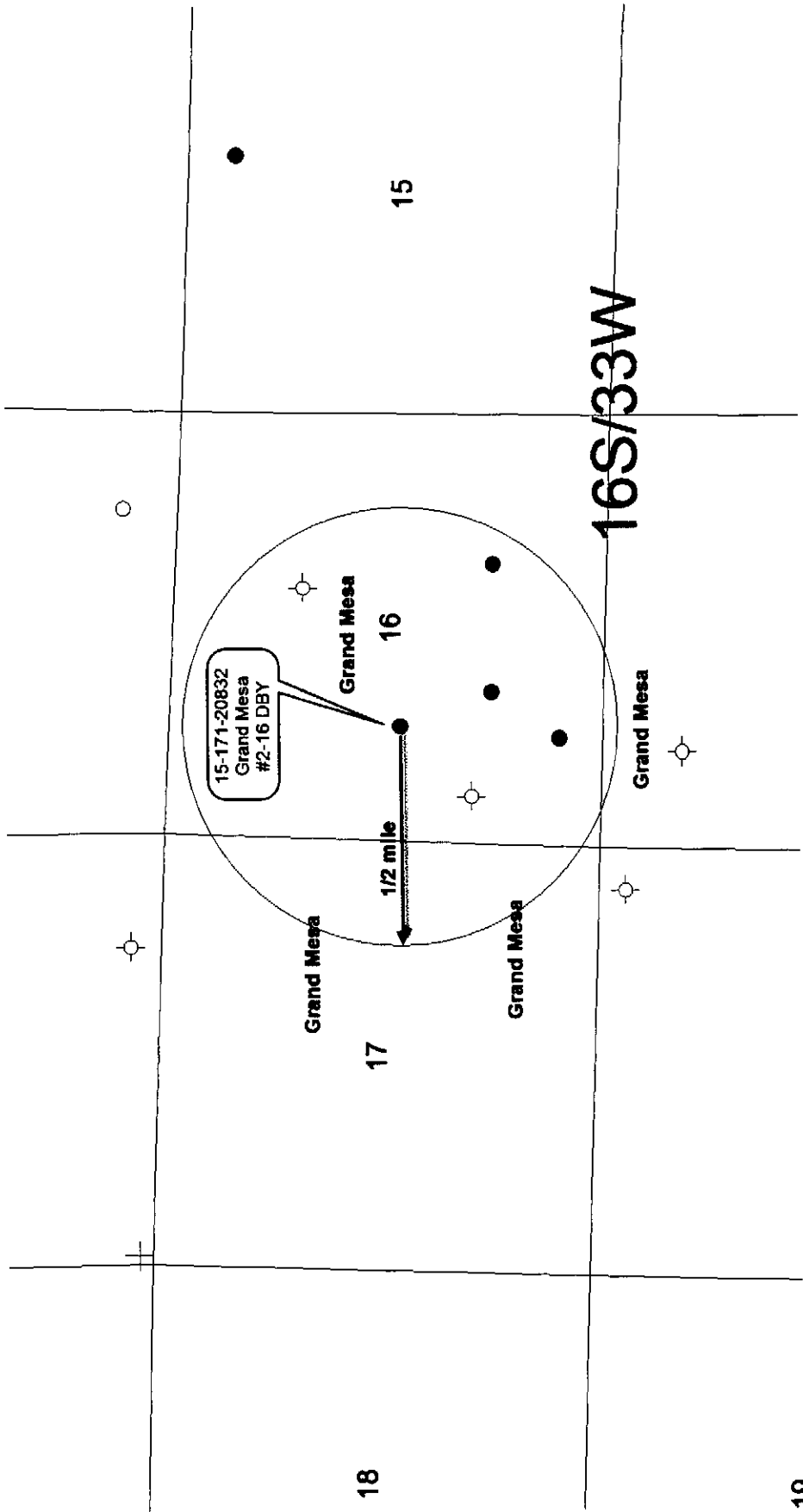
TO: All Oil & Gas Producers, Unleased Mineral Interest Owners, Landowners and all persons concerned.

You, and each of you, are hereby notified that Grand Mesa Operating Company – has filed an application for commingling production or fluids from the Marmaton, Johnson and Atoka Formations. The subject well, the DBY #2-16, is located 2466 feet from the south line and 1390 feet from the west line in the NW NW NE SW of Section 16, Township 16 South, Range 33 West, Scott County, Kansas.

Any persons who object to or protest this application shall be required to file their objections or protest with the Conservation Division of the State Corporation Commission of the State of Kansas within fifteen (15) days of the publication of this notice. These protests shall be filed pursuant to Commission regulations and must state specific reasons why granting the application may cause waste, violate correlative rights or pollute the natural resources of the State of Kansas.

All persons interested or concerned shall take notice of the foregoing and shall govern themselves accordingly.

Grand Mesa Operating Company  
Michael J. Reilly, President  
1700 N. Waterfront Pkwy, Bldg 600  
Wichita, KS 67206-5514  
(316) 265-3000



**GRAND  
MESA**

**OPERATING COMPANY**

(316) 265-3000  
FAX: (316) 265-3455

1700 N. WATERFRONT PARKWAY  
BLDG. 600  
WICHITA, KANSAS 67206-5514

May 13, 2013

Grand Mesa Operating Company  
1700 N. Waterfront Pkwy, B600  
Wichita, KS 67206

RE: Application for Commingling  
DBY #2-16; NW/NW/NE/SW Sec. 16-16S-33W  
Scott County, Kansas

To Whom It May Concern:

Per Kansas Corporation Commission (KCC) regulations 82-3-123 and 82-3-135(a) Grand Mesa Operating Company is providing notice to you regarding the commingling of wellbore production in the above-described well. Please find the attached "APPLICATION FOR COMMINGLING OF PRODUCTION OR FLUIDS", KCC form ACO-4. If you have any questions, please contact me at (316) 265-3000.

Very truly yours,

  
GRAND MESA OPERATING COMPANY

Michael J. Reilly  
President

MPR;peb

**AFFIDAVIT**

STATE OF KANSAS \
- SS.
County of Sedgwick /

Mark Fletchall, of lawful age, being first duly sworn, deposeth and saith: That he is Record Clerk of The Wichita Eagle, a daily newspaper published in the City of Wichita, County of Sedgwick, State of Kansas, and having a general paid circulation on a daily basis in said County, which said newspaper has been continuously and uninterruptedly published in said County for more than one year prior to the first publication of the notice hereinafter mentioned, and which said newspaper has been entered as second class mail matter at the United States Post Office in Wichita, Kansas, and which said newspaper is not a trade, religious or fraternal publication and that a notice of a true copy is hereto attached was published in the regular and entire Morning issue of said The Wichita Eagle for  1  issues, that the first publication of said notice was

made as aforesaid on the 15th

May A.D. 2013, with

subsequent publications being made on the following dates:

And affiant further says that he has personal knowledge of the statements above set forth and that they are true.

*Mark Fletchall*

Subscribed and sworn to before me this

15th day of May, 2013



*Penny L. Case*  
Notary Public Sedgwick County, Kansas

Printer's Fee : \$110.80

**LEGAL PUBLICATION**

PUBLISHED IN THE WICHITA EAGLE  
MAY 15, 2013 (3245654)

BEFORE THE STATE CORPORATION  
COMMISSION OF THE STATE OF KANSAS  
**NOTICE OF FILING APPLICATION**

RE: Grand Mesa Operating Company,  
License #9855- Application for a  
commingling of production for the DBY  
#2-16, located in Scott County, Kansas.

TO: All Oil & Gas Producers, Unleased  
Mineral Interest Owners, Landowners  
and all persons concerned.

You, and each of you, are hereby notified that Grand Mesa Operating Company - has filed an application for commingling production or fluids from the Marmaton, Johnson and Atoka Formations. The subject well, the DBY #2-16, is located 2466 feet from the south line and 1390 feet from the west line in the NW NW NE SW of Section 16, Township 16 South, Range 33 West, Scott County, Kansas.

Any persons who object to or protest this application shall be required to file their objections or protest with the Conservation Division of the State Corporation Commission of the State of Kansas within fifteen (15) days of the publication of this notice. These protests shall be filed pursuant to Commission regulations and must state specific reasons why granting the application may cause waste, violate correlative rights or pollute the natural resources of the State of Kansas.

All persons interested or concerned shall take notice of the foregoing and shall govern themselves accordingly.

Grand Mesa Operating Company  
Michael J. Reilly, President  
1700 N. Waterfront Pkwy, Bldg 600  
Wichita, KS 67206-5514  
(316) 265-3000

**Public Notice**

(Published in The Scott County Record Thurs., May 16, 2013)11

South, Range 33 West, Scott County, Kansas.

**BEFORE THE STATE CORPORATION COMMISSION OF THE STATE OF KANSAS NOTICE OF FILING APPLICATION**

Any persons who object to or protest this application shall be required to file their objections or protest with the Conservation Division of the State Corporation Commission of the State of Kansas within fifteen (15) days of the publication of this notice. These protests shall be filed pursuant to Commission regulations and must state specific reasons why granting the application may cause waste, violate correlative rights or pollute the natural resources of the State of Kansas.

**RE: Grand Mesa Operating Company, License #9855- Application for a commingling of production for the DBY #2-16, located in Scott County, Kansas.**

**TO: All Oil & Gas Producers, Unleased Mineral Interest Owners, Landowners and all persons concerned.**

You, and each of you, are hereby notified that Grand Mesa Operating Company has filed an application for commingling production or fluids from the Marmaton, Johnson and Atoka Formations. The subject well, the DBY #2-16, is located 2466 feet from the south line and 1390 feet from the west line in the NW NW NE SW of Section 16, Township 16

All persons interested or concerned shall take notice of the foregoing and shall govern themselves accordingly.

Grand Mesa Operating Company  
Michael J. Reilly, President  
1700 N. Waterfront Pkwy,  
Bldg 800  
Wichita, KS 67206-5514  
(316) 265-3000

**Proof of Publication**

Affidavit of Publication

STATE OF KANSAS, SCOTT COUNTY, ss:

Rodney R. Haxton, being first duly sworn, deposes and says that he is editor of The Scott County Record, a weekly newspaper printed in the State of Kansas, and published in and of general circulation in Scott County, Kansas, with a general paid circulation and that said newspaper is not a trade, religious or fraternal publication.

Said newspaper is a weekly, published at least 50 times a year in said county, and has been admitted as second class matter at the post office of Scott City in said county.

That the attached notice is a true copy thereof and was published in the regular and entire issue of said newspaper for 1 consecutive weeks, the first publication thereof being made as aforesaid on the 16 day of May, 2013, with subsequent publications being made on the following dates:

\_\_\_\_\_, 20\_\_\_\_

\_\_\_\_\_, 20\_\_\_\_

Publication Fee \$ 44.80

Additional Copies @ \$ \_\_\_\_\_

Total Publication Fee \$ 44.80

[Signature]  
\_\_\_\_\_  
Publisher

Subscribed and sworn to before me this 17 day of

May, 2013.

**SHARLA OSBORN**  
Notary Public, State of Kansas  
My Appt. Expires 10-11-13

[Signature]  
\_\_\_\_\_  
Notary Public

My commission expires 10-11-13

Mark Sievers, Chairman  
Thomas E. Wright, Commissioner  
Shari Feist Albrecht, Commissioner

Sam Brownback, Governor

May 31, 2013

Michael J. Reilly  
Grand Mesa Operating Company  
1700 N Waterfront Pkwy, Bldg 600  
Wichita, KS 67206-5514

RE: Approved Commingling CO051306  
DBY 2-16, Sec.16-T16S-R33W, Scott County  
API No. 15-171-20832-00-01

Dear Mr. Reilly:

Your Application for Commingling (ACO-4) for the above described well has been reviewed and approved by the Kansas Corporation Commission (KCC) per K.A.R. 82-3-123. Notice was examined and found to be proper per K.A.R. 82-3-135a. No protest had been filed within the 15-day protest period. This application, which was received by the KCC on May 23, 2013, concerns approval to simultaneously produce from the following sources of supply through the same tubing string in the same wellbore:

Source of Supply	Estimated Current Production			Perf Depth
	BOPD	MCFPD	BWPD	
Marmaton	11.0	0.0	27.0	4330-4422
Johnson	11.0	0.0	0.0	4607-4611
Atoka	11.0	0.0	0.0	4624-4635
Total Estimated Current Production	33.0	0.0	27.0	

Based upon the depth of the Atoka formation perforations, total oil production shall not exceed 200 BOPD and total gas production shall not exceed 50% of the absolute open flow (AOF).

Commingling ID number CO051306 has been assigned to this approved application. Use this number for well completion reports (ACO-1) and other correspondence that may concern this approved commingling.

Sincerely,

Rick Hestermann  
Production Department