


Lease:	Rigney	
Owner:	Bobcat Oilfield Services Inc.	
OPR #:	3895	
Contractor:	DALE JACKSON PRODUCTION CO.	
OPR #:	4339	
Surface: 20' of 6"	Cemented: 5 Sacks	Hole Size: 8 3/4"
Longstring: 470' Ft. Of 2 7/8" 8rd	Cemented: 60 Sacks	Hole Size: 5 5/8"




Dale Jackson Production Co.  
Box 266, Mound City, Ks 66056  
Cell # 620-363-2683  
Office # 913-795-2991

Well #: 3W-12
Location: NW SE NW SW S12 T17 R24
County: Miami
FSL: 1671
FEL: 4511
API#: 15-121-29390-00-00
Started: 1-28-13
Completed: 1-30-13

SN: NONE	Packer: NONE	TD: 475' FT.
Plugged:	Bottom Plug:	

## Well Log

TKN	BTM Depth	Formation	TKN	BTM Depth	Formation
1	1	Top Soil			
4	5	Clay			
14	19	Limey			
52	71	Shale			
8	79	Lime			
6	85	Shale			
12	97	Sand (Dry)			
1	98	Coal			
13	111	Shale			
5	116	Lime			
25	141	Shale			
8	149	Shale (Odor)			
13	162	Shale			
10	172	Lime			
14	186	Shale			Surface 1-28-13
30	216	Lime			Set Time 4:30 PM
3	219	Black Shale			Called 2:00 PM On 1-28-13 – Talked To Brooke
4	223	Shale (Limey)			Well TD – 475' Ft.
18	241	Lime			
4	245	Black Shale			Long string 470' Ft. Of 2 7/8" 8rd Pipe
2	247	Lime			Set Time 3:00 PM
5	252	Shale			Called 2:00 PM On 1-30-13 – Talked To Brooke
5	257	Lime			
3	260	Shale			
5	265	Sandy Shale (Limey)			
13	278	Shale			
22	300	Sand (Dry) (Shaley)			
10	310	Sandy Shale			
66	376	Shale			
7	383	Sandy Shale (Odor)			
21	404	Shale			
1	405	Black Shale			
28.5	433.5	Shale			
1.5	435	Lime			
7	442	Oil Sand (Water) (Very Little Oil)			
2	444	Oil Sand (Oil & Water) (Fair Bleed)			
6	450	Oil Sand (Water) (Very Little Oil)			
2	452	Oil Sand (Some Shale ) (Fair Bleed)			
8	460	Shale			
9	469	Lime			
TD	475	Shale (Limey)			



Dale Jackson Production Co.  
 Box 266, Mound City, Ks 66056  
 Cell # 620-363-2683  
 Office # 913-795-2991

Well #: 3W-12W
Location: NW,SE,NW,SW,S12,T17,R24E
County: MIAMI
FSL: 1671
FEL: 4511
API#: 15-121-29390-00-00
Started 1/28/13
Completed: 1/30/13

Lease :	RIGNEY
Owner:	BOBCAT OILFIELD SERVICES INC
OPR #:	3895
Contractor:	DALE JACKSON PRODUCTION CO.
OPR #:	4339

# Core Run #1

FT	Depth	Clock	Time	Formation/Remarks	Depth
0	436	0:00	-----		
1	437	1:00	1		
2	438	2:00	1		
3	439	3:00	1	OIL SAND (WATER) (VERY LITTLE OIL)	
4	440	4:00	1		
5	441	5:00	1		
6	442	6:30	1.5		442'
7	443	7:30	1	OIL SAND (OIL & WATER) (FAIR BLEED)	
8	444	8:30	1		444'
9	445	9:30	1		
10	446	10:30	1	OIL SAND (WATER) (VERY LITTLE OIL)	
11	447	11:30	1		450'
12	448	12:30	1		
13	449	14:00	1.5		
14	450	16:00	2		
15	451	17:00	1	OIL SAND (SOME SHALE) (FAIR BLEED)	
16	452	18:00	1		452'
17	453	21:00	3		
18	454	25:00	4	SHALE	
19					
20					



# MIAMI LUMBER, INC.

1014 N. Pearl, P.O. Box 362, Paola, Kansas 66071  
913-294-2041

LOADED BY	DELIVERED BY	DELIVERY DATE
CHECKED BY	DATE ORDERED	SHIP VIA

140658

CASH SALE

01/28/13 13:31 011

CASH SALE

SHIP CLINT  
TO: 913-980-3658

8 1  
0 293  
2 1  
3 1  
1 1  
1 1


*Pat Owen*

CUSTOMER: 1 0000

TERMS: DUE THE 10TH

FROM: 0 4065827

LN	QTY	DESCRIPTION	ITEM #	UNITS	PRICE	AMOUNT
1	240	304 FLY ASH CONCRETE MIX	88099999E	240	6.00 EA	1440.00
2	200	PORTLAND CEMENT TYPE 1/II 944	780110500	200	10.61 EA	2122.00
3	14	TX1 WOOD PALLET	780190100	14	15.00 EA	210.00
SUBTOTAL						4562.00
PAOLA SALES TAX						401.46
TOTAL						4963.46



*Rigney  
3W-12*

BY YOU FOR SHIPPER AT STATE  
KANSAS INC.

Payments due 10 days receipt of statement - overdue amounts subject to service charge, at 1.5 percent per month, or amount per applicable law.  
Cash On Credit - No additional credit purchases will be allowed to any account that is

RECEIVED BY STATEMENT COPY

Shipped From: Harrisonville, MO Total Weight: 45,488

**\*\*\*For Customer Use Only. Please complete and initial all lines**  
# of Pallets Returned\*: \_\_\_\_\_ # of Bulk Bags Returned\*: \_\_\_\_\_  
If zero, please explain: \_\_\_\_\_  
Received by, please print: \_\_\_\_\_ Date: \_\_\_\_\_

**For Warehouse Use Only**  
Packed by: \_\_\_\_\_  
Checked by: *TS*  
Date Loaded: \_\_\_\_\_

Print Date: 1/28/2013 12:08:10 PM

**SUBJECT TO TERMS AND CONDITIONS ON REVERSE SIDE**