



**APPLICATION FOR COMMINGLING OF PRODUCTION (K.A.R. 82-3-123) OR FLUIDS (K.A.R. 82-3-123a)** *Commingling ID # \_\_\_\_\_*

OPERATOR: License # \_\_\_\_\_ API No. 15 - \_\_\_\_\_  
Name: \_\_\_\_\_ Spot Description: \_\_\_\_\_  
Address 1: \_\_\_\_\_ - - - - - Sec. \_\_\_\_\_ Twp. \_\_\_\_\_ S. R. \_\_\_\_\_  East  West  
Address 2: \_\_\_\_\_ Feet from  North /  South Line of Section  
City: \_\_\_\_\_ State: \_\_\_\_\_ Zip: \_\_\_\_\_ + \_\_\_\_\_ Feet from  East /  West Line of Section  
Contact Person: \_\_\_\_\_ County: \_\_\_\_\_  
Phone: ( \_\_\_\_\_ ) \_\_\_\_\_ Lease Name: \_\_\_\_\_ Well #: \_\_\_\_\_

1. Name and upper and lower limit of each production interval to be commingled:  
Formation: \_\_\_\_\_ (Perfs): \_\_\_\_\_  
Formation: \_\_\_\_\_ (Perfs): \_\_\_\_\_  
Formation: \_\_\_\_\_ (Perfs): \_\_\_\_\_  
Formation: \_\_\_\_\_ (Perfs): \_\_\_\_\_  
Formation: \_\_\_\_\_ (Perfs): \_\_\_\_\_

2. Estimated amount of fluid production to be commingled from each interval:  
Formation: \_\_\_\_\_ BOPD: \_\_\_\_\_ MCFPD: \_\_\_\_\_ BWPD: \_\_\_\_\_  
Formation: \_\_\_\_\_ BOPD: \_\_\_\_\_ MCFPD: \_\_\_\_\_ BWPD: \_\_\_\_\_  
Formation: \_\_\_\_\_ BOPD: \_\_\_\_\_ MCFPD: \_\_\_\_\_ BWPD: \_\_\_\_\_  
Formation: \_\_\_\_\_ BOPD: \_\_\_\_\_ MCFPD: \_\_\_\_\_ BWPD: \_\_\_\_\_  
Formation: \_\_\_\_\_ BOPD: \_\_\_\_\_ MCFPD: \_\_\_\_\_ BWPD: \_\_\_\_\_

3. Plat map showing the location of the subject well, all other wells on the subject lease, and all wells on offsetting leases within a 1/2 mile radius of the subject well, and for each well the names and addresses of the lessee of record or operator.

4. Signed certificate showing service of the application and affidavit of publication as required in K.A.R. 82-3-135a.

**For Commingling of PRODUCTION ONLY, include the following:**

- 5. Wireline log of subject well. Previously Filed with ACO-1:  Yes  No
- 6. Complete Form ACO-1 (*Well Completion form*) for the subject well.

**For Commingling of FLUIDS ONLY, include the following:**

- 7. Well construction diagram of subject well.
- 8. Any available water chemistry data demonstrating the compatibility of the fluids to be commingled.

**AFFIDAVIT:** I am the affiant and hereby certify that to the best of my current information, knowledge and personal belief, this request for commingling is true and proper and I have no information or knowledge, which is inconsistent with the information supplied in this application.

**Submitted Electronically**

**KCC Office Use Only**  
 Denied  Approved  
15-Day Periods Ends: \_\_\_\_\_  
Approved By: \_\_\_\_\_ Date: \_\_\_\_\_

*Protests may be filed by any party having a valid interest in the application. Protests must be in writing and comply with K.A.R. 82-3-135b and must be filed within 15 days of publication of the notice of application.*



Natural Gas • Crude Oil  
Exploration & Production

## **McCOY PETROLEUM CORPORATION**

8080 E. Central, Suite 300  
Wichita, KS 67206-2366

316-636-2737  
316-636-2741 (Fax)

June 13, 2013

Kansas Corporation Commission  
ATTN: Production Representative  
130 S. Market, Suite #2078  
Wichita, Kansas 67202-3802  
O: 316-337-6218

**Ref:** RITTER "E" #2-11, C NE NW, Sec 11-34s-8w, Harper County, KS

**API#:** 15-077-21913-0000

Dear Production Department:

Enclosed is an "ACO-4" Commingling Application on the above referenced well. Please approve this application at your convenience.

Sincerely yours,

A handwritten signature in black ink that reads "Scott Hampel". The signature is written in a cursive, flowing style.

Scott Hampel  
Vice President - Production

KANSAS CORPORATION COMMISSION  
OIL & GAS CONSERVATION DIVISION

Form ACO-4  
Form must be typed  
March 2009

APPLICATION FOR COMMINGLING OF **Commingling ID # \_\_\_\_\_**  
PRODUCTION (K.A.R. 82-3-123) OR FLUIDS (K.A.R. 82-3-123a)

OPERATOR: License # 5003 API No. 15 - 15-077-21913-00-00  
Name: McCoy Petroleum Corporation Spot Description: C NE NW  
Address 1: 8080 E CENTRAL STE 300 NE NW Sec. 11 Twp. 34 S. R. 8  East  West  
Address 2: \_\_\_\_\_ 660 Feet from  North /  South Line of Section  
City: WICHITA State: KS Zip: 67206 + 2366 1980 Feet from  East /  West Line of Section  
Contact Person: Scott Hampel County: Harper  
Phone: ( 316 ) 636-2737 Lease Name: RITTER 'E' Well #: #2-11

1. Name and upper and lower limit of each production interval to be commingled:  
Formation: Mississippian (Perfs): 4672-4710  
Formation: Ft Scott (Perfs): 4481-4487  
Formation: \_\_\_\_\_ (Perfs): \_\_\_\_\_  
Formation: \_\_\_\_\_ (Perfs): \_\_\_\_\_  
Formation: \_\_\_\_\_ (Perfs): \_\_\_\_\_

2. Estimated amount of fluid production to be commingled from each interval:  
Formation: Mississippian BOPD: 25 MCFPD: 26 BWPD: 20  
Formation: Ft Scott BOPD: 10 MCFPD: 20 BWPD: 0  
Formation: \_\_\_\_\_ BOPD: \_\_\_\_\_ MCFPD: \_\_\_\_\_ BWPD: \_\_\_\_\_  
Formation: \_\_\_\_\_ BOPD: \_\_\_\_\_ MCFPD: \_\_\_\_\_ BWPD: \_\_\_\_\_  
Formation: \_\_\_\_\_ BOPD: \_\_\_\_\_ MCFPD: \_\_\_\_\_ BWPD: \_\_\_\_\_

3. Plat map showing the location of the subject well, all other wells on the subject lease, and all wells on offsetting leases within a 1/2 mile radius of the subject well, and for each well the names and addresses of the lessee of record or operator.

4. Signed certificate showing service of the application and affidavit of publication as required in K.A.R. 82-3-135a.

**For Commingling of PRODUCTION ONLY, include the following:**

5. Wireline log of subject well. Previously Filed with ACO-1:  Yes  No  
 6. Complete Form ACO-1 (Well Completion form) for the subject well.

**For Commingling of FLUIDS ONLY, include the following:**

7. Well construction diagram of subject well.  
 8. Any available water chemistry data demonstrating the compatibility of the fluids to be commingled.

**AFFIDAVIT:** I am the affiant and hereby certify that to the best of my current information, knowledge and personal belief, this request for commingling is true and proper and I have no information or knowledge, which is inconsistent with the information supplied in this application.

Signature: Scott Hampel  
Printed Name: SCOTT HAMPEL  
Title: VICE PRESIDENT - PRODUCTION

<b>KCC Office Use Only</b>	
<input type="checkbox"/> Denied	<input type="checkbox"/> Approved
15-Day Periods Ends: _____	
Approved By: _____	Date: _____

Protests may be filed by any party having a valid interest in the application. Protests must be in writing and comply with K.A.R. 82-3-135b and must be filed within 15 days of publication of the notice of application.

**Affidavit of Notice Served**

Re: Application for: McCoy Petroleum Corporation Commingling of Production (K.A.R. 82-3-123) or Fluids (K.A.R. 82-3-123a)  
Well Name: RITTER "E" #2-11 Legal Location: C NE NW, Sec 11-34s-8w, Harper Co., KS

The undersigned hereby certifies that he / she is a duly authorized agent for the applicant, and that on the day 13th of June, 2013,

a true and correct copy of the application referenced above was delivered or mailed to the following parties:

Note: A copy of this affidavit must be served as a part of the application.

Name and Address (Attach additional sheets if necessary) Name and Address (Attach additional sheets if necessary) Name and Address (Attach additional sheets if necessary)

The Wichita Eagle  
Official State Newspaper  
Legal Notices Department  
P.O. Box 820  
Wichita, KS 67201-0820

James Wharton  
746 SW 20 Road  
Anthony, KS 67003

Schnackenberg Family Farms  
% Michael Schnackenberg  
42 N. Street, Unit #2  
Boston, MA 02127

Attica Independent  
Official County Newspaper  
115 N. Main  
Attica, KS 67009

Jerry & Mary Dusenbury  
1238 NW 100 Road  
Attica, KS 67009

Schnackenberg Family Farms  
% Jon D. Schnackenberg  
20 Clifford  
South Portland, MN 04106

CHK Exploration, LLC  
P.O. Box 18406  
Oklahoma City, OK 73154

Stephen Gates  
127 N 9th Street  
Kiowa, KS 67070

Schnackenberg Family Farms  
% Kathy K. Aldridge  
15814 SW Bristlecone Way  
Tigard, OR 97223

HBP Griffin Management, LLC  
901 Holmes Street  
Kiowa, KS 67070

David & Nancy Gates  
3761 N. Hashknife Circle  
Tucson, AZ 85749

Schnackenberg Family Farms  
% Angie A. Cloud  
8909 Hurst  
Wichita, KS 67210

Sandridge Exploration, LLC  
123 Robert S. Kerr Ave.  
Oklahoma City, OK 73102

LeForce Minerals, LLC  
8499 Garvin Road  
Pond Creek, OK 73766

I further attest that notice of the filing of this application is to be published in the Wichita Eagle, the official state newspaper and the Attica Independent, the official county newspaper. A copy of the affidavit of this publication will be forwarded once published.

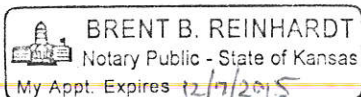
Signed this 13th day of June, 2013

Applicant of Duly Authorized Agent Scott Hampel - Vice President - Production

Subscribed and sworn to before me this 13th day of June, 2013

Notary Public

My Commission Expires: 12/7/2015



Protests may be filed by any party having a valid interest in the application. Petitions for protests shall be in writing and shall clearly identify the name and address of the protestant and the title of the application. The petition shall include a clear and concise statement of the direct and substantial interest of the protestant in the proceedings, including the manner in which the protestant may be affected, and the nature, extent, character and grounds of the protest. Protestants shall serve the protest upon the applicant by mail or personal service at the same time or before the protestant files the protest with the Conservation Division.















# PLAT AND CERTIFICATION OF ACREAGE ATTRIBUTABLE TO A OIL WELL

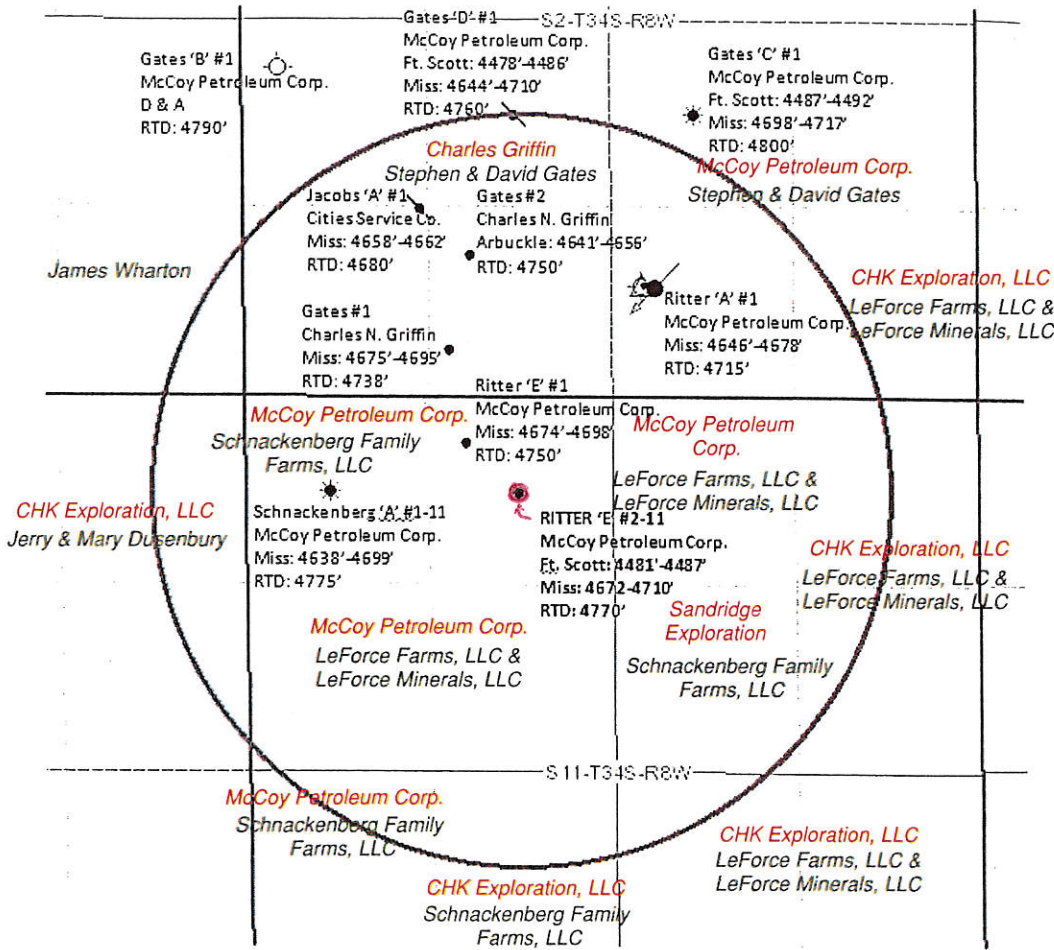
Kansas Corporation Commission, Conservation Division  
 Finney state office Building, 130 South Market, Room 2078 Wichita, Kansas 67202

API NUMBER: 15-077-21913-0000  
 OPERATOR: McCoy Petroleum Corporation  
 LEASE: RITTER "E" #2-11  
 WELL NUMBER: #2-11  
 FIELD: Wharton  
 NUMBER OF ACRES ATTRIBUTABLE TO WELL: 160  
 QTR/QTR/QTR OF ACREAGE: NW

LOCATION OF WELL: COUNTY: Harper  
 LOCATION OF WELL: C NE NW  
660 feet from  N  S Line of Section  
1980 feet from  E  W Line of Section  
 SECTION 11 TWP 34 (S) RNG 8  E  W  
 IS SECTION  REGULAR or  IRREGULAR  
 IF SECTION IS IRREGULAR, LOCATE WELL FROM NEAREST CORNER BOUNDARY. (check line below)  
 Section corner used:  NE  NW  SE  SW

(Show the location of the well and shade attributable acreage for protected or spaced wells).  
 (Show the footage to the nearest lease or unit boundary lines and show footage to the nearest common source supply well).

-  Applicant Well
-  D & A Well
-  Plugged Well
-  Producing Well
-  Gas Well
-  Injection Well
-  SWDW
-  wsw Water Supply Well
-  Plugged SWDW
-  Gas Storage Well
-  Observation Well
-  Leased Area
- Leased
- Unleased

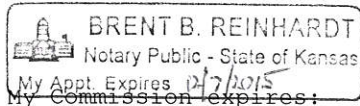


Commingleing:  
 - Show All Wells  
 within a 1/2 mile  
 radius.  
 - Show Names of  
 Lessee of Record or  
 Operators within a  
 1/2 mile radius.

The undersigned hereby certifies as Vice-President Production (title) for McCoy Petroleum Corporation (Co.), a duly authorized agent, that all information shown hereon is true and correct to the best of my knowledge and belief, that all acreage claimed attributable to the well named herein is held by production from that well and hereby make application for an allowable to be assigned to the well upon the filing of this form and the State test, whichever is later.

Signature Scott Hampel  
 Scott Hampel

Subscribed and sworn to before me on this 13th day of June, 2013, 2013

  
 My Commission Expires: 12/2/2015

Brent B Reinhardt  
 Notary Public

12/7/2015



Natural Gas • Crude Oil  
Exploration & Production

## **McCoy PETROLEUM CORPORATION**

8080 E. Central, Suite 300  
Wichita, KS 67206-2366

316-636-2737  
316-636-2741 (Fax)

June 13, 2013

The Wichita Eagle  
Official State Newspaper  
Legal Notices Department  
P. O. Box 820  
Wichita, KS 67201-0820  
O: 268-6562  
F: 269-6767

Attica Independent  
Official County Newspaper  
115 N. Main  
Attica, KS 67009

Ref. RITTER "E" #2-11, C NE NW, Sec 11-34s-8w, Harper County, KS

Dear Publishers:

Please publish the enclosed notice for the above referenced well in your paper at your earliest convenience.

Please send the invoice with an "Affidavit of Publication" to the above address with attention to Brent B. Reinhardt. If you have any questions please contact me.

Sincerely yours,

A handwritten signature in black ink that reads "Scott Hampel". The signature is written in a cursive, flowing style.

Scott Hampel  
Vice President - Production

BEFORE THE STATE CORPORATION  
COMMISSION OF THE STATE OF KANSAS  
**NOTICE OF FILING APPLICATION**

RE: McCoy Petroleum Corporation -- Application for the commingling of  
production from various zones.

TO: All Oil and Gas Producers, Unleased Minerals Interest Owners, Landowners, and all  
persons whomsoever concerned.

You, and each of you, are hereby notified that McCoy Petroleum Corporation  
has filed an application to commingle the Mississippian and Ft. Scott  
zones in their RITTER "E" #2-11, C NE NW, Sec 11-34s-8w, Harper County, KS

---

Any persons who object to or protest this application shall be required to file their objections or protests with the Conservation Division of the State Corporation Commission of the State of Kansas within fifteen (15) days from the date of this publication. These protests shall be filed pursuant to the Commission regulations and must state specific reasons why the grant of the application may cause waste, violate correlative rights or pollute the natural resources of the state of Kansas. If no protests are received, this application may be granted through a summary proceeding. If valid protests are received, this matter will be set for hearing.

All persons interested or concerned shall take notice of the forgoing and shall govern themselves accordingly.

McCoy Petroleum Corporation  
By Scott Hampel  
Vice President - Production  
8080 E. Central, Suite #300  
Wichita, KS 67206-2366  
(316) 636-2737



\_\_\_\_\_  
Scott Hampel



Natural Gas • Crude Oil  
Exploration & Production

**McCoy PETROLEUM CORPORATION**

8080 E. Central, Suite 300  
Wichita, KS 67206-2366

316-636-2737  
316-636-2741 (Fax)

MEMO

June 13, 2013

Fm: Scott Hampel  
To: Offset Operator, Landowner or Unleased Mineral Owner  
  
Subj: Commingling of Production or Fluids Application  
RITTER "E" #2-11, C NE NW, Sec 11-34s-8w, Harper County, KS

Pursuant to Kansas Corporation Commission instructions found in K.A.R. 82-3-135a(b), this letter serves as notice to all operators or unleased mineral owners within a one half mile radius of the above subject well that an application has been made for Commingling of Production or Fluids determination. This letter is for "information purposes" and requires no action on your part.

The ACO-4 "Application Commingling of Production or Fluids" has been submitted to the Kansas Corporation Commission.

Sincerely yours,

A handwritten signature in black ink that reads "Scott Hampel". The signature is written in a cursive, flowing style.

Scott Hampel  
Vice President - Production





Natural Gas • Crude Oil  
Exploration & Production

**McCOY PETROLEUM CORPORATION**

8080 E. Central, Suite 300  
Wichita, KS 67206-2366

316-636-2737  
316-636-2741 (Fax)

June 26, 2013

Kansas Corporation Commission  
ATTN: Production Representative  
130 S. Market, Suite #2078  
Wichita, Kansas 67202-3802  
O: 316-337-6218

**Ref:** RITTER "E" #2-11, C NE NW, Sec 11-34s-8w, Harper County, KS  
(Attica Independent - Official County Newspaper)

**API#:** 15-077-21913-0000

Dear Production Department:

Enclosed is the ACO-4 Commingling "Affidavit of Publication" on the above referenced well. Please approve the earlier submitted application on this well at your convenience.

Sincerely yours,

A handwritten signature in black ink that reads "Brent B Reinhardt". The signature is written in a cursive style with a long horizontal stroke at the end.

Brent B. Reinhardt  
Production Administrator

(Published in the Attica Independent June 20, 2013)

BEFORE THE STATE CORPORATION  
COMMISSION OF THE STATE OF KANSAS  
NOTICE OF FILING APPLICATION

RE: McCoy Petroleum Corporation -- Application for the commingling of  
production from various zones.

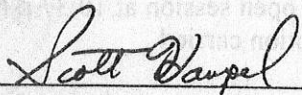
TO: All Oil and Gas Producers, Unleased Minerals Interest Owners, Landowners, and all  
persons whomsoever concerned.

You, and each of you, are hereby notified that McCoy Petroleum Corporation  
has filed an application to commingle the Mississippian and Ft. Scott  
zones in their RITTER "E" #2-11, C NE NW, Sec 11-34s-8w, Harper County, KS

Any persons who object to or protest this application shall be required to file their objections  
or protests with the Conservation Division of the State Corporation Commission of the State  
of Kansas within fifteen (15) days from the date of this publication. These protests shall be  
filed pursuant to the Commission regulations and must state specific reasons why the grant of  
the application may cause waste, violate correlative rights or pollute the natural resources of  
the state of Kansas. If no protests are received, this application may be granted through a  
summary proceeding. If valid protests are received, this matter will be set for hearing.

All persons interested or concerned shall take notice of the forgoing and shall govern  
themselves accordingly.

McCoy Petroleum Corporation  
By Scott Hampel  
Vice President - Production  
8080 E. Central, Suite #300  
Wichita, KS 67206-2366  
(316) 636-2737



Scott Hampel

# Proof of Publication

STATE OF KANSAS, Harper County, ss:

RAYMOND D. HOWELL, of lawful age, being first duly sworn, deposes and says: That he is the publisher of the Attica Independent, a weekly newspaper printed in the State of Kansas, and published in and of general circulation on a weekly basis in Harper County, Kansas, and that said newspaper is not a trade, religious or fraternal organization.

Said newspaper is a weekly published at least 50 times a year; has been so published continuously and uninterruptedly in said county and state for a period of more than five years prior to the first publication of said notice; and has been admitted at the post office in Attica, in said county, as second class matter.

That the attached notice is a true copy thereof and was published in the regular and entire issue of said newspaper for one consecutive weeks, the first publication thereof being made as aforesaid on the 20th day of JUNE, 2013, with subsequent publications being made on the following dates:

\_\_\_\_\_, 20\_\_\_\_      \_\_\_\_\_, 20\_\_\_\_  
\_\_\_\_\_, 20\_\_\_\_      \_\_\_\_\_, 20\_\_\_\_  
\_\_\_\_\_, 20\_\_\_\_      \_\_\_\_\_, 20\_\_\_\_

*Ray Howell*

Subscribed and sworn to before me this 20th day of JUNE, 2013.

*Kathy Howell*



My commission expires: \_\_\_\_\_

Publication Fee:

\$ \_\_\_\_\_



Natural Gas • Crude Oil  
Exploration & Production

**McCoy Petroleum Corporation**

8080 E. Central, Suite 300  
Wichita, KS 67206-2366

316-636-2737  
316-636-2741 (Fax)

July 1, 2013

Kansas Corporation Commission  
ATTN: Production Representative  
130 S. Market, Suite #2078  
Wichita, Kansas 67202-3802  
O: 316-337-6218

**Ref:** RITTER "E" #2-11, C NE NW, Sec 11-34s-8w, Harper County, KS  
(Wichita Eagle - Official State Newspaper)  
**API#:** 15-077-21913-0000

Dear Production Department:

Enclosed is the ACO-4 Commingling "Affidavit of Publication" on the above referenced well. Please approve the earlier submitted application on this well at your convenience.

Sincerely yours,

A handwritten signature in black ink that reads "Brent B Reinhardt".

Brent B. Reinhardt  
Production Administrator

**AFFIDAVIT**

STATE OF KANSAS \
- SS.
County of Sedgwick /

Mark Fletchall, of lawful age, being first duly sworn, deposeth and saith: That he is Record Clerk of The Wichita Eagle, a daily newspaper published in the City of Wichita, County of Sedgwick, State of Kansas, and having a general paid circulation on a daily basis in said County, which said newspaper has been continuously and uninterruptedly published in said County for more than one year prior to the first publication of the notice hereinafter mentioned, and which said newspaper has been entered as second class mail matter at the United States Post Office in Wichita, Kansas, and which said newspaper is not a trade, religious or fraternal publication and that a notice of a true copy is hereto attached was published in the regular and entire Morning issue of said The Wichita Eagle for  1  issues, that the first publication of said notice was

made as aforesaid on the 27th

June A.D. 2013, with

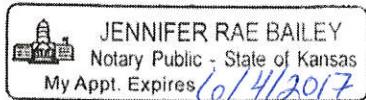
subsequent publications being made on the following dates:

And affiant further says that he has personal knowledge of the statements above set forth and that they are true.

*Mark Fletchall*

Subscribed and sworn to before me this

27th day of June, 2013



*Jennifer Bailey*
Notary Public Sedgwick County, Kansas

Printer's Fee : \$115.60

**LEGAL PUBLICATION**
PUBLISHED IN THE WICHITA EAGLE
JUNE 27, 2013 (3253064)
BEFORE THE STATE CORPORATION
COMMISSION OF THE STATE OF KANSAS
NOTICE OF FILING APPLICATION
RE: McCoy Petroleum Corporation -
Application for the commingling of
production from various zones.
TO: All Oil and Gas Producers, Unleased
Minerals Interest Owners, Landowners,
and all persons whomsoever concerned.
You, and each of you, are hereby notified that
McCoy Petroleum Corporation has filed an
application to commingle the Mississippian and
Fl. Scott zones in their RITTER "E" #2-11, C
NE NW, Sec 11-34s-8w, Harper County, KS.
Any persons who object to or protest this
application shall be required to file their
objections or protests with the Conservation
Division of the State Corporation Commission
of the State of Kansas within fifteen (15) days
from the date of this publication. These protests
shall be filed pursuant to the Commission
regulations and must state specific reasons
why the grant of the application may cause
waste, violate correlative rights or pollute the
natural resources of the state of Kansas. If no
protests are received, this application may
be granted through a summary proceeding. If
valid protests are received, this matter will be
set for hearing.
All persons interested or concerned shall
take notice of the forgoing and shall govern
themselves accordingly.
McCoy Petroleum Corporation
By Scott Hampel
Vice President - Production
8080 E. Central, Suite #300
Wichita, KS 67206-2366
(316) 636-2737
*Scott Hampel*
Scott Hampel



July 15, 2013

Scott Hampel  
McCoy Petroleum Corporation  
8080 E Central, Ste 300  
Wichita, KS 67206-2366

RE: Approved Commingling CO071301  
Ritter 'E' 2-11, Sec.11-T34S-R8W, Harper County  
API No. 15-077-21913-00-00

Dear Mr. Hampel:

Your Application for Commingling (ACO-4) for the above described well has been reviewed and approved by the Kansas Corporation Commission (KCC) per K.A.R. 82-3-123. Notice was examined and found to be proper per K.A.R. 82-3-135a. No protest had been filed within the 15-day protest period. This application, which was received by the KCC on July 1, 2013, concerns approval to simultaneously produce from the following sources of supply through the same tubing string in the same wellbore:

Source of Supply	Estimated Current Production			Perf Depth
	BOPD	MCFPD	BWPD	
Mississippian	25.0	26.0	20.0	4672-4710
Ft. Scott	10.0	20.0	0.0	4481-4487
Total Estimated Current Production	35.0	46.0	20.0	

Based upon the depth of the Mississippian formation perforations, total oil production shall not exceed 200 BOPD and total gas production shall not exceed 50% of the absolute open flow (AOF).

Commingling ID number CO071301 has been assigned to this approved application. Use this number for well completion reports (ACO-1) and other correspondence that may concern this approved commingling.

Sincerely,

Rick Hestermann  
Production Department