



KANSAS CORPORATION COMMISSION 1155172  
OIL & GAS CONSERVATION DIVISION

Form ACO-4  
Form must be typed  
March 2009

APPLICATION FOR COMMINGLING OF *Commingling ID #* \_\_\_\_\_  
PRODUCTION (K.A.R. 82-3-123) OR FLUIDS (K.A.R. 82-3-123a)

OPERATOR: License # \_\_\_\_\_ API No. 15 - \_\_\_\_\_  
Name: \_\_\_\_\_ Spot Description: \_\_\_\_\_  
Address 1: \_\_\_\_\_ - - - - - Sec. \_\_\_\_\_ Twp. \_\_\_\_\_ S. R. \_\_\_\_\_  East  West  
Address 2: \_\_\_\_\_ Feet from  North /  South Line of Section  
City: \_\_\_\_\_ State: \_\_\_\_\_ Zip: \_\_\_\_\_ + \_\_\_\_\_ Feet from  East /  West Line of Section  
Contact Person: \_\_\_\_\_ County: \_\_\_\_\_  
Phone: ( \_\_\_\_\_ ) \_\_\_\_\_ Lease Name: \_\_\_\_\_ Well #: \_\_\_\_\_

1. Name and upper and lower limit of each production interval to be commingled:  
Formation: \_\_\_\_\_ (Perfs): \_\_\_\_\_  
Formation: \_\_\_\_\_ (Perfs): \_\_\_\_\_  
Formation: \_\_\_\_\_ (Perfs): \_\_\_\_\_  
Formation: \_\_\_\_\_ (Perfs): \_\_\_\_\_  
Formation: \_\_\_\_\_ (Perfs): \_\_\_\_\_

2. Estimated amount of fluid production to be commingled from each interval:  
Formation: \_\_\_\_\_ BOPD: \_\_\_\_\_ MCFPD: \_\_\_\_\_ BWPD: \_\_\_\_\_  
Formation: \_\_\_\_\_ BOPD: \_\_\_\_\_ MCFPD: \_\_\_\_\_ BWPD: \_\_\_\_\_  
Formation: \_\_\_\_\_ BOPD: \_\_\_\_\_ MCFPD: \_\_\_\_\_ BWPD: \_\_\_\_\_  
Formation: \_\_\_\_\_ BOPD: \_\_\_\_\_ MCFPD: \_\_\_\_\_ BWPD: \_\_\_\_\_  
Formation: \_\_\_\_\_ BOPD: \_\_\_\_\_ MCFPD: \_\_\_\_\_ BWPD: \_\_\_\_\_

3. Plat map showing the location of the subject well, all other wells on the subject lease, and all wells on offsetting leases within a 1/2 mile radius of the subject well, and for each well the names and addresses of the lessee of record or operator.

4. Signed certificate showing service of the application and affidavit of publication as required in K.A.R. 82-3-135a.

**For Commingling of PRODUCTION ONLY, include the following:**

- 5. Wireline log of subject well. Previously Filed with ACO-1:  Yes  No
- 6. Complete Form ACO-1 (*Well Completion form*) for the subject well.

**For Commingling of FLUIDS ONLY, include the following:**

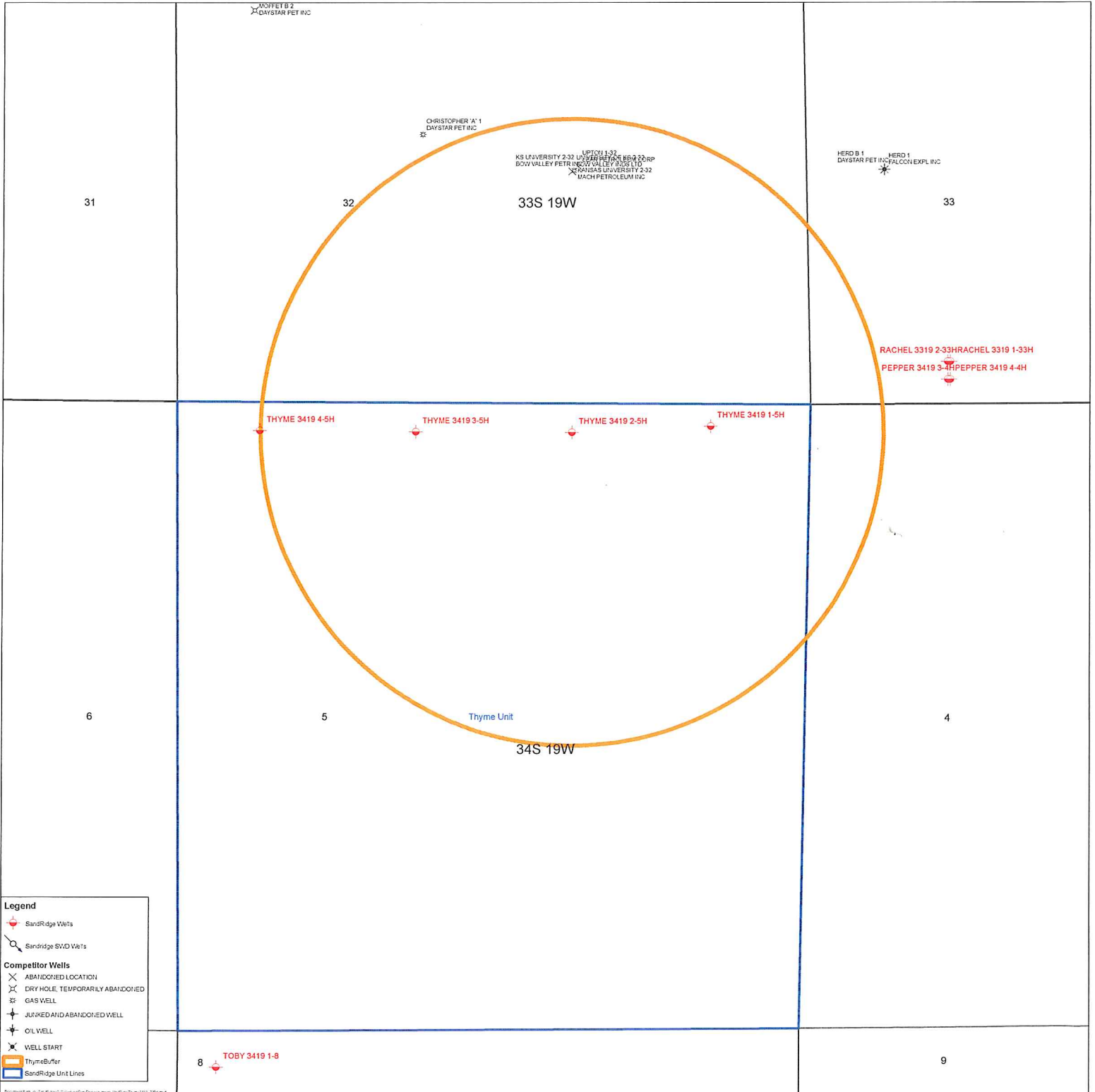
- 7. Well construction diagram of subject well.
- 8. Any available water chemistry data demonstrating the compatibility of the fluids to be commingled.

**AFFIDAVIT:** I am the affiant and hereby certify that to the best of my current information, knowledge and personal belief, this request for commingling is true and proper and I have no information or knowledge, which is inconsistent with the information supplied in this application.

Submitted Electronically

**KCC Office Use Only**  
 Denied  Approved  
15-Day Periods Ends: \_\_\_\_\_  
Approved By: \_\_\_\_\_ Date: \_\_\_\_\_

*Protests may be filed by any party having a valid interest in the application. Protests must be in writing and comply with K.A.R. 82-3-135b and must be filed within 15 days of publication of the notice of application.*



## **OPERATORS**

### S/2 of 32-33S-19W

American Warrior, Inc.  
3118 Cummings Rd.  
P.O. Box 399  
Garden City, KS 67846

## **MINERAL OWNERS**

### NW/4 of 4-34S-19W

Gary W. Girk and Charlotte A. Girk, Co-Trustees  
of the Gary W. Girk Trust dated January 16, 2009  
605 S. Jefferson  
Protection, KS 67127

Charlotte A. Girk and Gary W. Girk, Co Trustees  
of the Charlotte A. Girk Trust dated January 16, 2009  
605 S. Jefferson  
Protection, KS 67127

### All of 5-34S-19W

Gary W. Girk and Charlotte A. Girk, Co-Trustees  
of the Gary W. Girk Trust dated January 16, 2009  
P. O. Box 115  
Protection, KS 67127

Charlotte A. Girk and Gary W. Girk, Co Trustees  
of the Charlotte A. Girk Trust dated January 16, 2009  
P. O. Box 115  
Protection, KS 67127

Darrel W. Girk  
1265 Rd 2  
Protection, KS 67127

### SW/4 of 33-33W-19W

Maxine V. Herd  
PO Box 213  
Protection, KS 67127

Eldon Herd  
1816 Sweetwater Court  
Lawrence, KS 66047

Harold S. Herd  
141 E. Main  
Coldwater, KS 67029

Barbara Crane  
P. O. Box 681  
Coldwater, KS 67029

Diane H. Smith Revocable Trust u/a/d February 7, 2011  
c/o Michael D. Herd  
Hinkle, Elkouri Law Firm, LLC  
8621 East 21st St. North, Suite 200  
Wichita, KS 67206

Milton James Herd Revocable Trust u/a/d March 8, 2006  
c/o Michael D. Herd  
Hinkle, Elkouri Law Firm, LLC  
8621 East 21st St. North, Suite 200  
Wichita, KS 67206

B. Kendrick Revocable Living Trust UAD March 17, 2004  
Quail Ridge Assisted Living, Apt 230  
12401 Trail Oak Drive, OKC, OK 73102

Randall A. Kendrick  
Quail Ridge Assisted Living, Apt 230  
12401 Trail Oak Drive, OKC, OK 73102

Roderick L. Kendrick  
Quail Ridge Assisted Living, Apt 230  
12401 Trail Oak Drive, OKC, OK 73102

Ronald S. Kendrick  
Quail Ridge Assisted Living, Apt 230  
12401 Trail Oak Drive, OKC, OK 73102

**Certificate of Service**

The undersigned hereby certifies that on August 16, 2013, a copy of the KCC Form ACO-4, Application for Commingling of Production, and the Notice of Pending Application were mailed to the following persons and entities who constitute all of those persons entitled to notice of this Application pursuant to K.A.R. § 82-3-13 5a:

[See attachment]

A handwritten signature in cursive script that reads "Tiffany Golay". The signature is written in black ink and is positioned above the printed name.

Tiffany Golay

Regulatory Technician I

**OPERATORS**

S/2 of 32-33S-19W

American Warrior, Inc.  
3118 Cummings Rd.  
P.O. Box 399  
Garden City, KS 67846

**MINERAL OWNERS**

NW/4 of 4-34S-19W

Gary W. Girk and Charlotte A. Girk, Co-Trustees  
of the Gary W. Girk Trust dated January 16, 2009  
605 S. Jefferson  
Protection, KS 67127

Charlotte A. Girk and Gary W. Girk, Co Trustees  
of the Charlotte A. Girk Trust dated January 16, 2009  
605 S. Jefferson  
Protection, KS 67127

All of 5-34S-19W

Gary W. Girk and Charlotte A. Girk, Co-Trustees  
of the Gary W. Girk Trust dated January 16, 2009  
P. O. Box 115  
Protection, KS 67127

Charlotte A. Girk and Gary W. Girk, Co Trustees  
of the Charlotte A. Girk Trust dated January 16, 2009  
P. O. Box 115  
Protection, KS 67127

Darrel W. Girk  
1265 Rd 2  
Protection, KS 67127

SW/4 of 33-33W-19W

Maxine V. Herd  
PO Box 213  
Protection, KS 67127

Eldon Herd  
1816 Sweetwater Court  
Lawrence, KS 66047

Harold S. Herd  
141 E. Main  
Coldwater, KS 67029

Barbara Crane  
P. O. Box 681  
Coldwater, KS 67029

Diane H. Smith Revocable Trust u/a/d February 7, 2011  
c/o Michael D. Herd  
Hinkle, Elkouri Law Firm, LLC  
8621 East 21st St. North, Suite 200  
Wichita, KS 67206

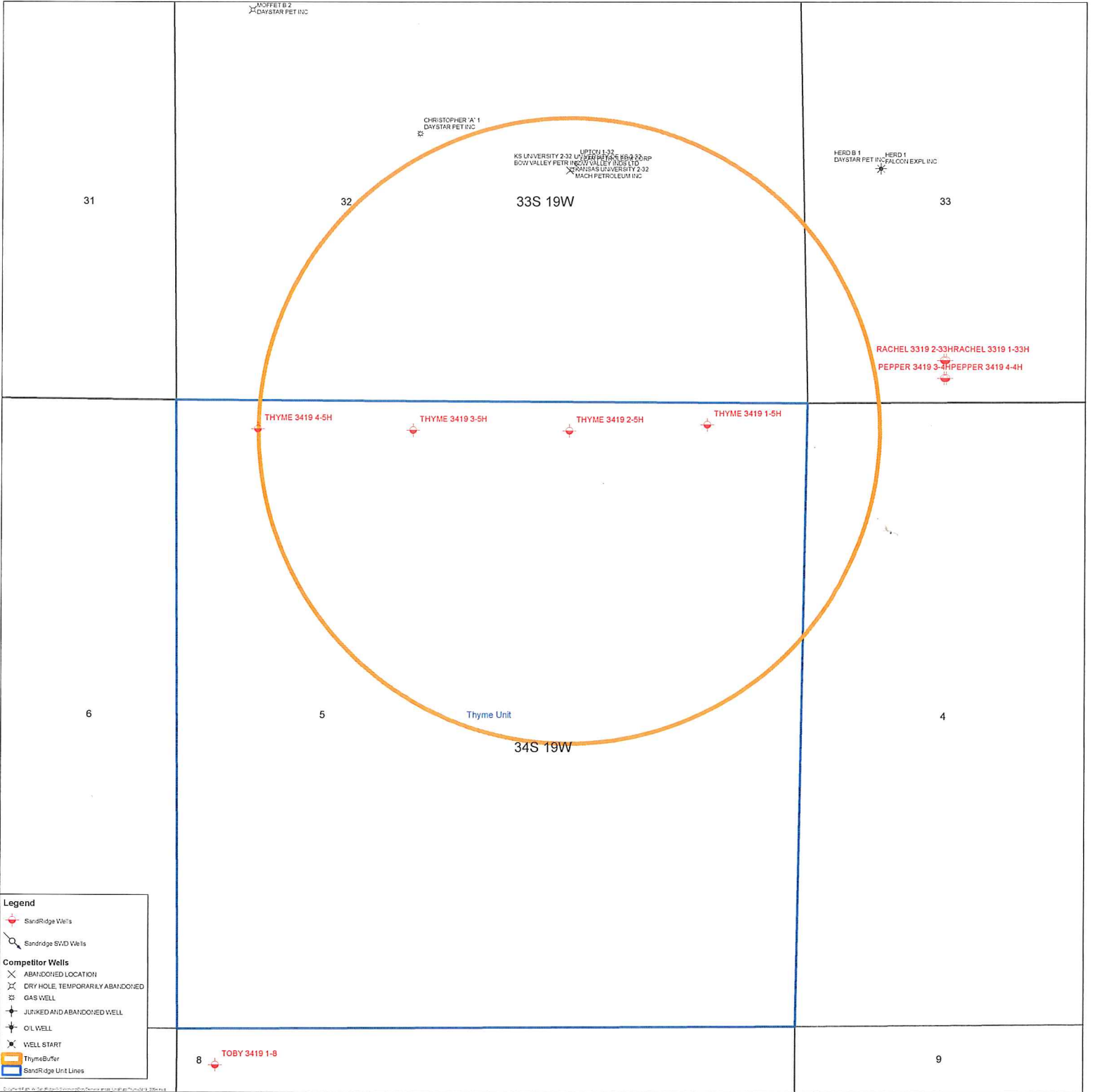
Milton James Herd Revocable Trust u/a/d March 8, 2006  
c/o Michael D. Herd  
Hinkle, Elkouri Law Firm, LLC  
8621 East 21st St. North, Suite 200  
Wichita, KS 67206

B. Kendrick Revocable Living Trust UAD March 17, 2004  
Quail Ridge Assisted Living, Apt 230  
12401 Trail Oak Drive, OKC, OK 73102

Randall A. Kendrick  
Quail Ridge Assisted Living, Apt 230  
12401 Trail Oak Drive, OKC, OK 73102

Roderick L. Kendrick  
Quail Ridge Assisted Living, Apt 230  
12401 Trail Oak Drive, OKC, OK 73102

Ronald S. Kendrick  
Quail Ridge Assisted Living, Apt 230  
12401 Trail Oak Drive, OKC, OK 73102



**Legend**

- SandRidge Wells
- SandRidge SVD Wells
- Competitor Wells**
- ABANDONED LOCATION
- DRY HOLE, TEMPORARILY ABANDONED
- GAS WELL
- JUNKED AND ABANDONED WELL
- O/L WELL
- WELL START
- Thyme Buffer
- SandRidge Unit Lines



**THE STATE CORPORATION COMMISSION  
OF THE STATE OF KANSAS**

IN THE MATTER OF THE APPLICATION )  
OF SANDRIDGE EXPLORATION AND )  
PRODUCTION, LLC FOR PERMISSION )  
TO COMMINGLE PRODUCTION FROM )  
THE THYME 3419 #2-5H WELL IN ) KCC License No. 34192  
COMANCHE COUNTY, KANSAS, PURSUANT )  
TO K.A.R. §§ 82-3-314 AND 82-3-124 ) CONSERVATION DIVISION  
\_\_\_\_\_ )

**NOTICE OF PENDING APPLICATION  
FOR PERMISSION TO COMMINGLE PRODUCTION**

TO: ALL OIL AND GAS PRODUCERS, UNLEASED MINERAL INTEREST OWNERS,  
LANDOWNERS, AND ALL PERSONS WHOSOEVER CONCERNED.

You, and each of you, are hereby notified that SANDRIDGE EXPLORATION AND PRODUCTION, LLC has filed an Application with the State Corporation Commission of the State of Kansas (the "Commission") seeking permission to commingle production, pursuant to K.A.R. §§ 82-3-124, from the Mississippi and Cherokee formations in the following well located in Comanche County, Kansas:

Thyme 3419 #2-5H well  
API No. 15-033-21715-01-00  
Surface Location: 255' FNL and 1,980' FEL of Section 5-34S-19W

The Commission may approve SANDRIDGE EXPLORATION AND PRODUCTION, LLC's request to commingle production from the subject well without a hearing or further notice if no timely protest is filed. Any persons who object to or protest the request to commingle production from that well should file their objections or protests with the Commission within fifteen (15) days from the date of this publication. Any protest must be filed pursuant to the Commission's regulations and must state specific reasons why the grant of the Application may case waste, violate correlative rights, or pollute the natural resources of the state of Kansas. If any valid protests are timely filed, the request will be set forth hearing by the Commission. All parties in any way interested or concerned shall take notice of the foregoing and govern themselves accordingly.

David E. Bengtson (#12184)  
STINSON MORRISON HECKER LLP  
1625 N. Waterfront Pkwy., Suite 300  
Wichita, Kansas 67206-6620  
(316) 265-8800  
Fax: (316) 265-1349

Attorneys for SandRidge Exploration and  
Production, LLC

**AFFIDAVIT**

STATE OF KANSAS \
- SS.
County of Sedgwick /

Mark Fletchall, of lawful age, being first duly sworn, deposeth and saith: That he is Record Clerk of The Wichita Eagle, a daily newspaper published in the City of Wichita, County of Sedgwick, State of Kansas, and having a general paid circulation on a daily basis in said County, which said newspaper has been continuously and uninterruptedly published in said County for more than one year prior to the first publication of the notice hereinafter mentioned, and which said newspaper has been entered as second class mail matter at the United States Post Office in Wichita, Kansas, and which said newspaper is not a trade, religious or fraternal publication and that a notice of a true copy is hereto attached was published in the regular and entire Morning issue of said The Wichita Eagle for \_1\_ issues, that the first publication of said notice was

made as aforesaid on the 19th

August A.D. 2013, with

subsequent publications being made on the following dates:

And affiant further says that he has personal knowledge of the statements above set forth and that they are true.

*Mark Fletchall*

Subscribed and sworn to before me this

19th day of August, 2013



*Jennifer Rae Bailey*  
Notary Public Sedgwick County, Kansas

Printer's Fee : \$161.20

**LEGAL PUBLICATION**  
PUBLISHED IN THE WICHITA EAGLE  
AUGUST 19, 2013 (3261073)  
**THE STATE CORPORATION COMMISSION**  
**OF THE STATE OF KANSAS**  
IN THE MATTER OF THE APPLICATION  
OF SANDRIDGE EXPLORATION AND  
PRODUCTION, LLC FOR PERMISSION  
TO COMMINGLE PRODUCTION FROM  
THE THYME 3419 #2-5H WELL IN  
COMANCHE COUNTY, KANSAS, PURSUANT  
TO K.A.R. §§ 82-3-314 AND 82-3-124

KCC License No. 34192  
CONSERVATION DIVISION  
NOTICE OF PENDING APPLICATION  
FOR PERMISSION TO COMMINGLE PRODUCTION  
TO: ALL OIL AND GAS PRODUCERS,  
UNLEASED MINERAL INTEREST  
OWNERS, LANDOWNERS, AND ALL  
PERSONS WHOSEVER CONCERNED.  
You, and each of you, are hereby notified  
that SANDRIDGE EXPLORATION  
AND PRODUCTION, LLC has filed an  
Application with the State Corporation  
Commission of the State of Kansas (the  
'Commission') seeking permission to  
commingle production, pursuant to  
K.A.R. §§ 82-3-124, from the Mississippi  
and Cherokee formations in the following  
well located in Comanche County, Kansas:  
Thyme 3419 #2-5H well  
API No. 15-033-21715-01-00  
Surface Location: 255' FNL and  
1,980' FEL of Section 5-34S-19W  
The Commission may approve  
SANDRIDGE EXPLORATION AND  
PRODUCTION, LLC's request to  
commingle production from the subject  
well without a hearing or further notice  
if no timely protest is filed. Any persons  
who object to or protest the request to  
commingle production from that well should  
file their objections or protests with the  
Commission within fifteen (15) days from  
the date of this publication. Any protest  
must be filed pursuant to the Commission's  
regulations and must state specific reasons  
why the grant of the Application may  
cause waste, violate correlative rights, or  
pollute the natural resources of the state  
of Kansas. If any valid protests are timely  
filed, the request will be set forth hearing  
by the Commission. All parties in any way  
interested or concerned shall take notice  
of the foregoing and govern themselves  
accordingly.  
David E. Baingston (#12184)  
STINSON MORRISON HECKER LLP  
1625 N. Waterfront Pkwy., Suite 300  
Wichita, Kansas 67206-6620  
(316) 265-8800  
Fax: (316) 265-1349  
Attorneys for SandRidge Exploration and  
Production, LLC

# Affidavit of Publication

## Notice

Published in The Western Star  
Thursday, Aug. 22, 2013. 4c

### THE STATE CORPORATION COMMISSION OF THE STATE OF KANSAS

IN THE MATTER OF THE  
APPLICATION OF SANDRIDGE  
EXPLORATION AND PRODUCTION, LLC FOR PERMISSION  
TO COMMINGLE PRODUCTION FROM THE THYME 3419  
#2-5H WELL IN COMANCHE  
COUNTY, KANSAS,

PURSUANT TO K.A.R. §§82-3-314 AND 82-3-124

KCC License No. 34192  
CONSERVATION DIVISION

NOTICE OF PENDING APPLICATION FOR PERMISSION TO COMMINGLE PRODUCTION

TO: ALL OIL AND GAS PRODUCERS, UNLEASED MINERAL INTEREST OWNERS, LANDOWNERS, AND ALL PERSONS WHOSEVER CONCERNED.

You, and each of you, are hereby notified that SANDRIDGE EXPLORATION AND PRODUCTION, LLC has filed an Application with the State Corporation Commission of the State of Kansas (the "Commission") seeking permission to commingle production, pursuant to K.A.R. §§82-3-124, from the Mississippi and Cherokee formations in the following well located in Comanche County, Kansas:

Thyme 3419 #2-5H well API  
No. 15-033-21715-01-00  
Surface Location: 255' FNL and  
1,980' FEL of Section 5-34S-19W

The Commission may approve SANDRIDGE EXPLORATION AND PRODUCTION, LLC's request to commingle production from the subject well without a hearing or further notice if no timely protest is filed. Any persons who object to or protest the request to commingle production from that well should file their objections or protests with the Commission within fifteen (15) days from the date of this publication. Any protest must be filed pursuant to the Commission's regulations and must state specific reasons why the grant of the Application may cause waste, violate correlative rights, or pollute the natural resources of the state of Kansas. If any valid protests are timely filed, the request will be set forth hearing by the Commission. All parties in any way interested or concerned shall take notice of the foregoing and govern themselves accordingly.

David E. Bengtson (#12184)  
STINSON MORRISON HECKER LLP  
1625 N. Waterfront Pkwy., Suite 300  
Wichita, Kansas 67206-6620  
(316) 265-8800  
Fax: (316) 265-1349  
Attorneys for SandRidge  
Exploration and Production, LLC

State of Kansas, Comanche County, ss.

Dennies D. Andersen, of lawful age, being duly sworn says he is the editor of *THE WESTERN STAR*, a newspaper printed in the State of Kansas and published in the City of Coldwater, County of Comanche, State of Kansas, which newspaper has been admitted to the mails as periodical class matter in said county, and is of general circulation in said county, and the printed notice hereunto attached was published in the regular and entire issue of every number of said newspaper for

1 \_\_\_\_\_ consecutive weeks, as follows:

1st publication August 22, 2013

2nd publication \_\_\_\_\_, 20 \_\_\_\_\_

3rd publication \_\_\_\_\_, 20 \_\_\_\_\_

4th publication \_\_\_\_\_, 20 \_\_\_\_\_


5th publication \_\_\_\_\_, 20 \_\_\_\_\_

And further, that said newspaper is a weekly published at least weekly 50 times a year; has been so published continuously and uninterruptedly in said county and state for a period of more than five years prior to the first publication of said notice, and that said newspaper is not a trade, religious or fraternal publication.

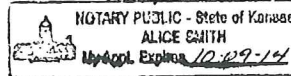


Subscribed and sworn to before me this 22

day of August, 20 13



Notary Public



Publication Fee \$ 31.15

Total Publication Fee \$ 31.15



Directional Survey Calculations	Measured Depth (ft)	Sub-Sea Incl. (deg)	Vertical Azim. (ft)	True Vert Depth (ft)	Northings (+) Southings (-) (ft)	Eastings (+) Westings (-) (ft)	Vert Section (ft)	DLS deg/100' (deg)	FNL	FSL	FWL	FEL
SHL	0	0.00	0.00	0.00	0.00	0.00	0.00	0.00	255	5018	3306	1979
BHL	9684	90.81	179.78	5416.68	-4688.54	-10.22	4688.55	0.00	4944	330	3308	1974
Miss Entry	5497	53.27	175.45	5305.83	-527.77	2.48	527.76	13.63	783	4491	3310	1975
Top Perf	5432	45.20	176.36	5263.32	-478.83	-1.07	478.83	6.19	734	4540	3306	1979
Bottom Perf	9577	90.65	179.66	5418.00	-4581.55	-10.79	4581.56	1.12	4837	437	3307	1975

Survey Points	NW Corner XY Coord	X	Y	Surface XY	X	Y	North Line slope	m
	1733075	1733075	166379	1733680	166111	-0.0037843		
	1733061	1733061	161087			0.0032301		
	1738360	1738360	166359			0.0017039		
	1738343	1738343	161096			0.0026455		

Measured Depth (ft)	Sub-Sea Incl. (deg)	Vertical Azim. (ft)	True Vert Depth (ft)	Northings (+) Southings (-) (ft)	Eastings (+) Westings (-) (ft)	Vert Section (ft)	DLS deg/100' (deg)	FNL	FSL	FWL	FEL
0	0.0	0	0	0	0	0	0	255	5018	3306	1979
1148	0.71	297.18	1147.97	3	-6	-3.23	0.06	252	5022	3299	1986
1424	0.80	319.21	1423.95	5	-9	-5.46	0.11	250	5024	3297	1988
1885	0.71	308.10	1884.91	10	-13	-9.64	0.04	246	5028	3292	1993
2265	1.10	303.30	2264.86	13	-18	-13.08	0.11	242	5032	3287	1998
2740	0.80	304.49	2739.79	18	-25	-17.44	0.06	238	5036	3281	2004
3214	0.40	304.71	3213.77	20	-29	-20.24	0.09	235	5039	3277	2008
3689	0.31	74.11	3688.76	22	-29	-21.54	0.14	234	5040	3277	2008
4164	0.40	344.28	4163.76	24	-28	-23.49	0.11	232	5042	3277	2008
4354	0.31	344.37	4353.75	25	-29	-24.63	0.05	231	5043	3277	2008
4386	0.31	345.78	4385.75	25	-29	-24.79	0.02	231	5043	3277	2008
4417	1.19	255.88	4416.75	25	-29	-24.80	3.97	231	5043	3277	2008
4449	3.00	202.30	4448.73	24	-30	-23.94	7.77	232	5042	3276	2009
4481	5.61	184.19	4480.64	22	-30	-21.60	9.10	234	5040	3276	2009
4512	8.22	177.71	4511.41	18	-30	-17.88	8.78	238	5036	3276	2009
4544	10.69	172.69	4542.97	13	-30	-12.65	8.13	243	5031	3276	2009
4576	13.08	170.88	4574.29	6	-29	-6.13	7.56	249	5025	3277	2008
4607	15.38	172.07	4604.33	-1	-28	1.40	7.48	257	5017	3278	2007
4639	17.72	171.41	4635.00	-10	-26	10.41	7.34	266	5008	3279	2005
4671	19.89	173.08	4665.29	-21	-25	20.62	6.99	276	4998	3281	2004
4702	22.18	171.98	4694.23	-32	-23	31.65	7.50	287	4987	3282	2003
4734	23.99	172.20	4723.66	-44	-22	44.07	5.66	300	4974	3284	2001
4766	25.72	172.60	4752.70	-57	-20	57.39	5.43	313	4961	3286	1999
4797	27.62	175.51	4780.40	-71	-18	71.22	7.44	327	4947	3287	1997
4829	29.30	177.18	4808.53	-86	-18	86.44	5.81	342	4932	3288	1996
4861	31.42	178.11	4836.14	-103	-17	102.59	6.79	358	4916	3289	1996
4892	33.01	177.88	4862.37	-119	-16	119.10	5.15	375	4899	3290	1995
4924	34.51	177.88	4888.97	-137	-16	136.87	4.69	392	4882	3290	1994
4956	36.01	177.18	4915.10	-155	-15	155.32	4.86	411	4863	3291	1994
4987	37.30	177.71	4939.97	-174	-14	173.81	4.29	429	4845	3292	1993
5019	39.28	177.18	4965.09	-194	-13	193.61	6.27	449	4825	3293	1992
5051	41.41	178.37	4989.47	-214	-12	214.30	7.08	470	4804	3294	1991
5082	43.39	178.37	5012.36	-235	-12	235.20	6.39	491	4783	3295	1990
5114	44.72	179.07	5035.36	-257	-11	257.44	4.43	513	4761	3295	1990
5146	44.50	178.68	5058.14	-280	-11	279.90	1.10	535	4738	3296	1989
5177	44.41	177.58	5080.27	-302	-10	301.60	2.50	557	4717	3296	1988
5209	44.41	177.88	5103.13	-324	-9	323.97	0.66	579	4694	3297	1987
5240	44.32	177.97	5125.29	-346	-8	345.63	0.36	601	4673	3298	1986
5272	44.32	177.88	5148.19	-368	-8	367.97	0.20	623	4650	3299	1986
5304	44.19	177.80	5171.11	-390	-7	390.28	0.44	646	4628	3300	1985
5335	43.88	177.18	5193.39	-412	-6	411.80	1.71	667	4607	3301	1984
5367	43.70	175.77	5216.49	-434	-4	433.90	3.10	689	4584	3302	1982
5399	43.31	175.37	5239.70	-456	-3	455.85	1.49	711	4563	3304	1980
5430	44.98	176.39	5261.95	-477	-1	477.38	5.86	733	4541	3305	1979
5462	48.52	175.90	5283.87	-501	0	500.62	11.12	756	4518	3307	1977
5493	52.72	175.37	5303.53	-525	2	524.50	13.61	780	4494	3309	1975
5525	57.09	175.99	5321.93	-551	4	550.60	13.75	806	4468	3311	1973
5557	61.11	176.87	5338.36	-578	6	577.99	12.78	833	4440	3313	1971
5588	64.21	177.88	5352.59	-606	7	605.49	10.41	861	4413	3314	1970
5620	66.51	179.87	5365.93	-635	8	634.56	9.14	890	4384	3315	1969
5652	68.98	181.81	5378.05	-664	7	664.17	9.54	920	4354	3315	1970
5683	71.10	183.70	5388.64	-693	6	693.27	8.92	949	4325	3313	1971
5715	73.40	182.60	5398.39	-724	4	723.71	7.90	979	4295	3312	1973
5747	75.78	182.29	5406.89	-755	3	754.53	7.50	1010	4264	3311	1974
5778	78.22	182.47	5413.87	-785	2	784.71	7.89	1040	4234	3309	1975
5810	80.78	181.98	5419.70	-816	0	816.15	8.14	1072	4202	3308	1976
5828	82.28	181.90	5422.35	-834	0	833.95	8.35	1089	4184	3308	1977
5926	87.98	182.38	5430.67	-931	-4	931.49	5.84	1187	4087	3304	1980
6018	90.81	181.50	5431.64	-1023	-7	1023.44	3.22	1279	3995	3301	1983
6111	92.80	181.50	5428.71	-1116	-9	1116.36	2.14	1372	3902	3299	1985
6203	92.18	180.97	5424.71	-1208	-11	1208.26	0.89	1464	3810	3298	1987
6295	92.00	180.00	5421.36	-1300	-12	1300.19	1.07	1556	3718	3297	1987
6387	91.91	179.07	5418.22	-1392	-11	1392.13	1.02	1648	3626	3298	1986
6478	90.10	179.47	5416.62	-1483	-10	1483.10	2.04	1739	3535	3299	1985
6570	88.51	179.47	5417.74	-1575	-9	1575.08	1.73	1831	3443	3301	1983

Measured Depth (ft)	Sub-Sea Incl. (deg)	Vertical Azim. (ft)	True Vert Depth (ft)	Northings (+) Southings (-) (ft)	Eastings (+) Westings (-) (ft)	Vert Section (ft)	DLS deg/100' (deg)	FNL	FSL	FWL	FEL
6662	89.70	178.90	5419.17	-1667	-8	1667.05	1.44	1923	3351	3302	1982
6754	90.99	179.21	5418.62	-1759	-7	1759.03	1.44	2015	3259	3304	1980
6846	88.69	179.30	5418.88	-1851	-5	1851.01	2.50	2107	3167	3305	1979
6938	88.51	178.90	5421.13	-1943	-4	1942.96	0.48	2198	3075	3307	1977
7030	89.62	180.18	5422.63	-2035	-3	2034.94	1.84	2290	2983	3308	1976
7121	90.50	180.57	5422.53	-2126	-4	2125.94	1.06	2381	2892	3308	1976
7213	91.78	180.48	5420.70	-2218	-5	2217.92	1.40	2473	2800	3307	1977
7305	91.30	180.48	5418.23	-2310	-5	2309.88	0.52	2565	2708	3306	1977
7399	89.31	180.40	5417.73	-2404	-6	2403.87	2.12	2659	2614	3306	1978
7494	89.40	180.79	5418.80	-2499	-7	2498.86	0.42	2754	2520	3305	1978
7589	89.48	180.88	5419.73	-2594	-8	2593.85	0.13	2849	2425	3304	1979
7684	90.01	180.88	5420.15	-2689	-10	2688.84	0.56	2944	2330	3303	1980
7779	89.88	181.28	5420.24	-2784	-12	2783.83	0.44	3039	2235	3301	1982
7874	90.99	181.10	5419.52	-2879	-14	2878.81	1.18	3134	2140	3300	1984
7969	90.28	180.88	5418.47	-2974	-15	2973.79	0.78	3229	2045	3298	1985
8064	90.81	179.87	5417.56	-3069	-16	3068.79	1.20	3324	1950	3298	1985
8159	90.50	179.47	5416.48	-3164	-15	3163.77	0.53	3419	1855	3299	1984
8254	90.10	180.09	5415.98	-3259	-15	3258.77	0.78	3514	1760	3299	1984
8349	88.60	180.97	5417.06	-3354	-16	3353.76	1.83	3609	1665	3299	1984
8444	89.62	180.97	5418.53	-3449	-17	3448.73	1.07	3704	1570	3297	1986
8539	89.88	180.71	5418.95	-3544	-19	3543.73	0.39	3799	1475	3296	1987
8634	90.50	180.00	5418.63	-3639	-19	3638.72	0.99	3894	1380	3296	1987
8729	90.50	178.68	5417.80	-3734	-18	3733.71	1.39	3989	1285	3297	1986
8824	89.88	179.87	5417.49	-3829	-17	3828.69	1.41	4084	1190	3299	1984
8919	89.88	179.69	5417.69	-3924	-17	3923.69	0.19	4179	1095	3299	1983
9013	90.50	179.87	5417.37	-4018	-16	4017.68	0.69	4273	1001	3300	1983
9108	91.12	179.78	5416.03	-4113	-16	4112.67	0.66	4368	906	3300	1982
9203	89.62	179.60	5415.42	-4208	-16	4207.66	1.59	4463	811	3301	1981
9298	89.48	179.21	5416.16	-4303	-15	4302.65	0.44	4558	716	3302	1980
9393	88.38	178.68	5417.94	-4398	-13	4397.60	1.29	4653	621	3304	1978
9488	90.41	179.47	5418.94	-4493	-11	4492.57	2.29	4748	526	3306	1976
9635	90.81	179.78	5417.38	-4640	-10	4639.56	0.35	4895	379	3308	1975
9684	90.81	179.78	5416.68	-4689	-10	4688.55	0.00	4944	330	3308	1974

Mark Sievers, Chairman  
Thomas E. Wright, Commissioner  
Shari Feist Albrecht, Commissioner

Sam Brownback, Governor

September 6, 2013

Tiffany Golay  
SandRidge Exploration & Production LLC  
123 Robert S. Kerr Ave.  
Oklahoma City, OK 73102-6406

RE: Approved Commingling CO091301  
Thyme 3419 2-5H, Sec.5-T34S-R19W, Comanche County  
API No. 15-033-21715-01-00

Dear Ms. Golay:

Your Application for Commingling (ACO-4) for the above described well has been reviewed and approved by the Kansas Corporation Commission (KCC) per K.A.R. 82-3-123. Notice was examined and found to be proper per K.A.R. 82-3-135a. No protest had been filed within the 15-day protest period. This application, which was received by the KCC on September 6, 2013 concerns approval to simultaneously produce from the following sources of supply through the same tubing string in the same wellbore:

Source of Supply	Estimated Current Production			Perf Depth
	BOPD	MCFPD	BWPD	
Cherokee	0.0	30.0	30.0	5432-5496
Mississippian	23.0	2.2	1400.0	5497-9577
Total Estimated Current Production	23.0	32.2	1430.0	

Based upon the depth of the Mississippian formation perforations, total oil production shall not exceed 1200 BOPD and total gas production shall not exceed 3 MMCFPD.

Commingling ID number CO091301 has been assigned to this approved application. Use this number for well completion reports (ACO-1) and other correspondence that may concern this approved commingling.

Sincerely,

Rick Hestermann  
Production Department