



**APPLICATION FOR COMMINGLING OF PRODUCTION (K.A.R. 82-3-123) OR FLUIDS (K.A.R. 82-3-123a)** *Commingling ID # \_\_\_\_\_*

OPERATOR: License # \_\_\_\_\_ API No. 15 - \_\_\_\_\_  
Name: \_\_\_\_\_ Spot Description: \_\_\_\_\_  
Address 1: \_\_\_\_\_ - - - - - Sec. \_\_\_\_\_ Twp. \_\_\_\_\_ S. R. \_\_\_\_\_  East  West  
Address 2: \_\_\_\_\_ Feet from  North /  South Line of Section  
City: \_\_\_\_\_ State: \_\_\_\_\_ Zip: \_\_\_\_\_ + \_\_\_\_\_ Feet from  East /  West Line of Section  
Contact Person: \_\_\_\_\_ County: \_\_\_\_\_  
Phone: ( \_\_\_\_\_ ) \_\_\_\_\_ Lease Name: \_\_\_\_\_ Well #: \_\_\_\_\_

1. Name and upper and lower limit of each production interval to be commingled:  
Formation: \_\_\_\_\_ (Perfs): \_\_\_\_\_  
Formation: \_\_\_\_\_ (Perfs): \_\_\_\_\_  
Formation: \_\_\_\_\_ (Perfs): \_\_\_\_\_  
Formation: \_\_\_\_\_ (Perfs): \_\_\_\_\_  
Formation: \_\_\_\_\_ (Perfs): \_\_\_\_\_

2. Estimated amount of fluid production to be commingled from each interval:  
Formation: \_\_\_\_\_ BOPD: \_\_\_\_\_ MCFPD: \_\_\_\_\_ BWPD: \_\_\_\_\_  
Formation: \_\_\_\_\_ BOPD: \_\_\_\_\_ MCFPD: \_\_\_\_\_ BWPD: \_\_\_\_\_  
Formation: \_\_\_\_\_ BOPD: \_\_\_\_\_ MCFPD: \_\_\_\_\_ BWPD: \_\_\_\_\_  
Formation: \_\_\_\_\_ BOPD: \_\_\_\_\_ MCFPD: \_\_\_\_\_ BWPD: \_\_\_\_\_  
Formation: \_\_\_\_\_ BOPD: \_\_\_\_\_ MCFPD: \_\_\_\_\_ BWPD: \_\_\_\_\_

3. Plat map showing the location of the subject well, all other wells on the subject lease, and all wells on offsetting leases within a 1/2 mile radius of the subject well, and for each well the names and addresses of the lessee of record or operator.

4. Signed certificate showing service of the application and affidavit of publication as required in K.A.R. 82-3-135a.

**For Commingling of PRODUCTION ONLY, include the following:**

- 5. Wireline log of subject well. Previously Filed with ACO-1:  Yes  No
- 6. Complete Form ACO-1 (*Well Completion form*) for the subject well.

**For Commingling of FLUIDS ONLY, include the following:**

- 7. Well construction diagram of subject well.
- 8. Any available water chemistry data demonstrating the compatibility of the fluids to be commingled.

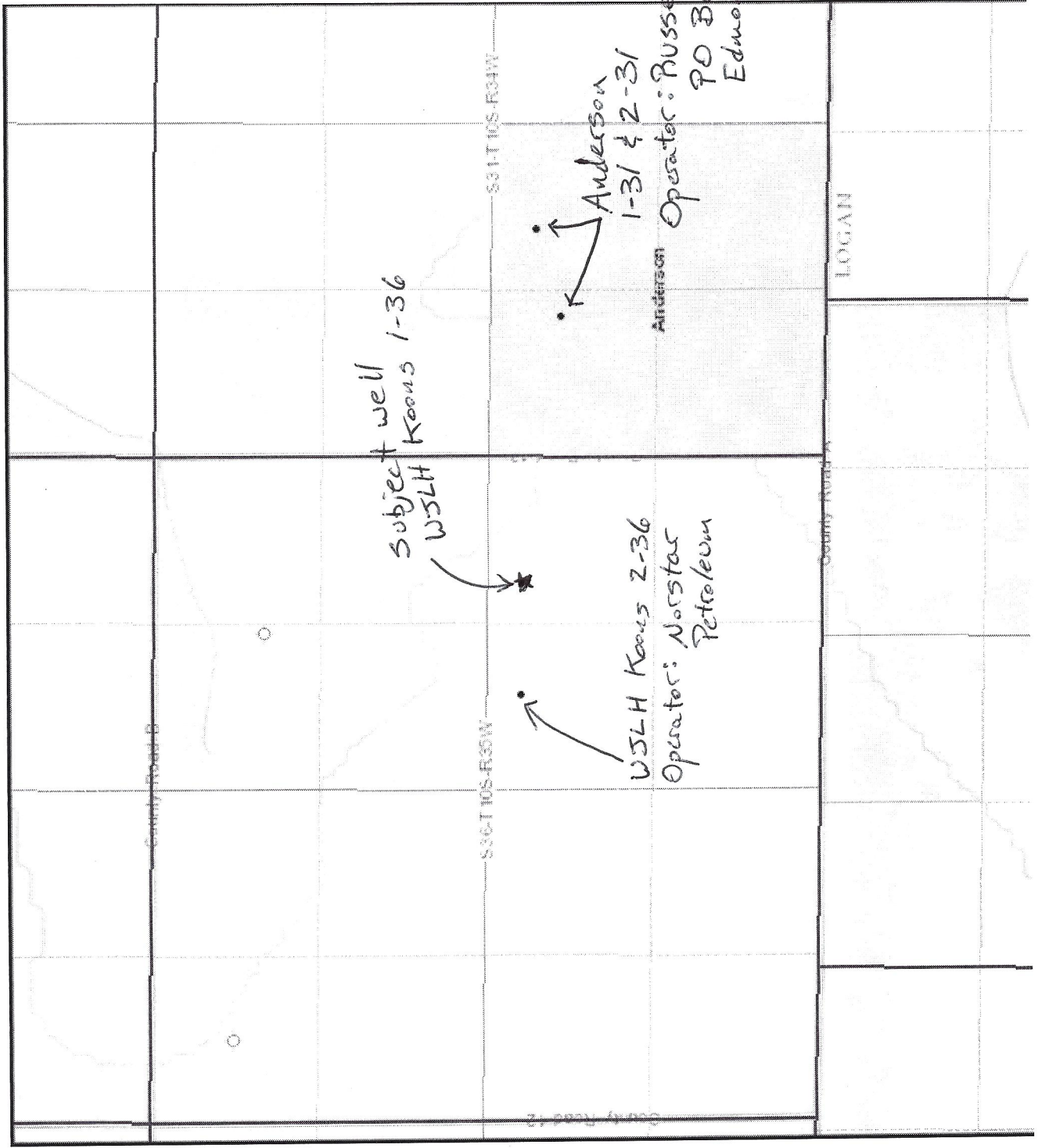
**AFFIDAVIT:** I am the affiant and hereby certify that to the best of my current information, knowledge and personal belief, this request for commingling is true and proper and I have no information or knowledge, which is inconsistent with the information supplied in this application.

**Submitted Electronically**

**KCC Office Use Only**  
 Denied  Approved  
15-Day Periods Ends: \_\_\_\_\_  
Approved By: \_\_\_\_\_ Date: \_\_\_\_\_

*Protests may be filed by any party having a valid interest in the application. Protests must be in writing and comply with K.A.R. 82-3-135b and must be filed within 15 days of publication of the notice of application.*

# Koons 1-36 Commingling Application Plat




**AFFIDAVIT OF MAILING**


I, Brady Pfeiffer, Engineer for Norstar Petroleum Inc., hereby swear that on the date below a copy of the Application for Commingling Production (KCC ACO-4) on the WJLH Koons 1-36 oil well was mailed to the following parties:

Landowner: Lynn and Randy Koons  
1486 Prairie Drive  
Colby, KS 67701

Offset Operators: Russell Oil  
PO Box 8050  
Edmond, OK 73083

Signed   
Date 8/26/13

This instrument was acknowledged before me on 8/26/13 by Brady Pfeiffer, Norstar Petroleum Inc.

  
Notary

B BREITHAUP  
NOTARY PUBLIC  
STATE OF COLORADO  
NOTARY ID 19870422035  
MY COMMISSION EXPIRES 10/30/2016

My Commission Expires

AFFIDAVIT OF PUBLICATION  
State of Kansas, Thomas County, ss:

..... Kylee Hunter ....., being first duly sworn, deposes and says:

that he/she is the ..Production Coordinator.. of

THE COLBY FREE PRESS

a daily newspaper printed in the state of Kansas, and published in and of general circulation in Thomas County, Kansas, with a general paid circulation on a yearly basis in Thomas County, Kansas, and that said newspaper is not a trade, religious or fraternal publication.


Said newspaper is published at least 50 times a year; has been so published continuously and uninterruptedly in said county and state for a period of more than five years prior to the first publication of said notice; and has been admitted at the post office of Colby, Kansas, in said county as second class matter.

That the attached notice is a true copy thereof and was published in the regular and entire issue of said newspaper for .....1.....consecutive week(s)/days(s), the first publication thereof being made as aforesaid on the .....29<sup>TH</sup>..... day of .....AUGUST....., 20 13, with subsequent publications being made on the following dates:

...../....., 20 ...../....., 20 .....  
....., 20 .....  
....., 20 .....

..... Kylee Hunter .....

Subscribed and sworn to before me this .....26<sup>TH</sup>..... day of .....SEPTEMBER....., 20 13



.....  
Notary Public

My commission expires .....AUGUST 1....., 2015

Publication Fee \$.....

Additional copies \$.....

Public Notice

BEFORE THE STATE CORPORATION COMMISSION OF THE STATE OF KANSAS

NOTICE OF FILING APPLICATION

RE: Norstar Petroleum Inc. - Application for Commingling of Production for the WJLH Koons 1-36 located in Thomas County, Kansas.

TO: All Oil and Gas Producers, Unleased Mineral Interest Owners, Landowners, and all persons whomsoever concerned.

You, and each of you, are hereby notified that Norstar Petroleum Inc. has filed an application to commingle production from two or more hydrocarbon bearing zones for the WJLH Koons 1-36 located in the NE SW of Sec. 36, T10S-R35W, Thomas County, Kansas. The well was drilled in October 2011 and has been producing from the completion date of 12/17/2011 to present.

Any persons who object to or protest this application shall be required to file their objections or protests with the Conservation Division of the State Corporation Commission of the State of Kansas within fifteen (15) days from the date of this publication. These protests shall be filed pursuant to Commission regulations and must state specific reasons why the grant of the application would be detrimental to natural resources of the state of Kansas.

All persons interested or concerned shall take notice of the foregoing and shall govern themselves accordingly.

Norstar Petroleum Inc.  
88 Inverness Cir E, Unit F104  
Englewood, CO 80112  
(303) 925-0696

(Published in the Colby Free Press on Thursday, August 29, 2013)



**AFFIDAVIT**

STATE OF KANSAS \
- SS.
County of Sedgwick /

Mark Fletchall, of lawful age, being first duly sworn, depose and saith: That he is Record Clerk of The Wichita Eagle, a daily newspaper published in the City of Wichita, County of Sedgwick, State of Kansas, and having a general paid circulation on a daily basis in said County, which said newspaper has been continuously and uninterruptedly published in said County for more than one year prior to the first publication of the notice hereinafter mentioned, and which said newspaper has been entered as second class mail matter at the United States Post Office in Wichita, Kansas, and which said newspaper is not a trade, religious or fraternal publication and that a notice of a true copy is hereto attached was published in the regular and entire Morning issue of said The Wichita Eagle for  1  issues, that the first publication of said notice was

made as aforesaid on the 30th

August A.D. 2013, with


subsequent publications being made on the following dates:

And affiant further says that he has personal knowledge of the statements above set forth and that they are true.

*Mark Fletchall*

Subscribed and sworn to before me this

30th day of August, 2013



*Jennifer Bailey*  
Notary Public Sedgwick County, Kansas

Printer's Fee : \$106.00

**LEGAL PUBLICATION**  
PUBLISHED IN THE WICHITA EAGLE  
AUGUST 30, 2013 (3262841)  
BEFORE THE STATE CORPORATION  
COMMISSION OF THE STATE OF  
KANSAS  
**NOTICE OF FILING APPLICATION**  
RE: Norstar Petroleum Inc. - Application  
for Commingling of Production for the  
WJLH Koons 1-36 located in Thomas  
County, Kansas.  
TO: All Oil and Gas Producers, Unleased  
Mineral Interest Owners, Landowners, and  
all persons whom ever concerned.  
You, and each of you, are hereby notified  
that Norstar Petroleum Inc. has filed an  
application to commingle production from  
two or more hydrocarbon bearing zones for  
the WJLH Koons 1-36 located in the NE SW  
of Sec. 36, T10S-R35W, Thomas County,  
Kansas. The well was drilled in October  
2011 and has been producing from the  
completion date of 12/17/2011 to present.  
Any persons who object to or protest  
this application shall be required to file their  
objections or protests with the Conservation  
Division of the State Corporation  
Commission of the State of Kansas within  
fifteen (15) days from the date of this  
publication. These protests shall be filed  
pursuant to Commission regulations and  
must state specific reasons why the grant  
of the application would be detrimental to  
natural resources of the state of Kansas.  
All persons interested or concerned shall  
take notice of the foregoing and shall govern  
themselves accordingly.  
Norstar Petroleum Inc.  
88 Inverness Cir E, Unit F104  
Englewood, CO 80112  
(303) 925-0696

Mark Sievers, Chairman  
Thomas E. Wright, Commissioner  
Shari Feist Albrecht, Commissioner

Sam Brownback, Governor

October 1, 2013

Brady Pfeiffer  
Norstar Petroleum, Inc.  
88 Inverness Cir E. Unit F104  
Englewood, CO 80112-5514

RE: Approved Commingling CO101301  
WJLK Koons 1-36, Sec.36-T10S-R35W, Thomas County  
API No. 15-193-20824-00-00

Dear Mr. Pfeiffer:

Your Application for Commingling (ACO-4) for the above described well has been reviewed and approved by the Kansas Corporation Commission (KCC) per K.A.R. 82-3-123. Notice was examined and found to be proper per K.A.R. 82-3-135a. No protest had been filed within the 15-day protest period. This application, which was received by the KCC on October 1, 2013, concerns approval to simultaneously produce from the following sources of supply through the same tubing string in the same wellbore:

Source of Supply	Estimated Current Production			Perf Depth
	BOPD	MCFPD	BWPD	
LKC "I"	2.0	0.0	1.0	4372-4376
LKC "K"	10.0	0.0	100.0	4421-4432
Johnson	5.0	0.0	1.0	4734-4744
Total Estimated Current Production	17.0	0.0	102.0	

Based upon the depth of the Johnson formation perforations, total oil production shall not exceed 200 BOPD and total gas production shall not exceed 50% of the absolute open flow (AOF).

Commingling ID number CO101301 has been assigned to this approved application. Use this number for well completion reports (ACO-1) and other correspondence that may concern this approved commingling.

Sincerely,

Rick Hestermann  
Production Department