



KANSAS CORPORATION COMMISSION 1173300  
OIL & GAS CONSERVATION DIVISION

Form ACO-4  
Form must be typed  
March 2009

APPLICATION FOR COMMINGLING OF *Commingling ID #* \_\_\_\_\_  
PRODUCTION (K.A.R. 82-3-123) OR FLUIDS (K.A.R. 82-3-123a)

OPERATOR: License # \_\_\_\_\_ API No. 15 - \_\_\_\_\_  
Name: \_\_\_\_\_ Spot Description: \_\_\_\_\_  
Address 1: \_\_\_\_\_ - - - - - Sec. \_\_\_\_\_ Twp. \_\_\_\_\_ S. R. \_\_\_\_\_  East  West  
Address 2: \_\_\_\_\_ Feet from  North /  South Line of Section  
City: \_\_\_\_\_ State: \_\_\_\_\_ Zip: \_\_\_\_\_ + \_\_\_\_\_ Feet from  East /  West Line of Section  
Contact Person: \_\_\_\_\_ County: \_\_\_\_\_  
Phone: ( \_\_\_\_\_ ) \_\_\_\_\_ Lease Name: \_\_\_\_\_ Well #: \_\_\_\_\_

1. Name and upper and lower limit of each production interval to be commingled:  
Formation: \_\_\_\_\_ (Perfs): \_\_\_\_\_  
Formation: \_\_\_\_\_ (Perfs): \_\_\_\_\_  
Formation: \_\_\_\_\_ (Perfs): \_\_\_\_\_  
Formation: \_\_\_\_\_ (Perfs): \_\_\_\_\_  
Formation: \_\_\_\_\_ (Perfs): \_\_\_\_\_

2. Estimated amount of fluid production to be commingled from each interval:  
Formation: \_\_\_\_\_ BOPD: \_\_\_\_\_ MCFPD: \_\_\_\_\_ BWPD: \_\_\_\_\_  
Formation: \_\_\_\_\_ BOPD: \_\_\_\_\_ MCFPD: \_\_\_\_\_ BWPD: \_\_\_\_\_  
Formation: \_\_\_\_\_ BOPD: \_\_\_\_\_ MCFPD: \_\_\_\_\_ BWPD: \_\_\_\_\_  
Formation: \_\_\_\_\_ BOPD: \_\_\_\_\_ MCFPD: \_\_\_\_\_ BWPD: \_\_\_\_\_  
Formation: \_\_\_\_\_ BOPD: \_\_\_\_\_ MCFPD: \_\_\_\_\_ BWPD: \_\_\_\_\_

3. Plat map showing the location of the subject well, all other wells on the subject lease, and all wells on offsetting leases within a 1/2 mile radius of the subject well, and for each well the names and addresses of the lessee of record or operator.

4. Signed certificate showing service of the application and affidavit of publication as required in K.A.R. 82-3-135a.

**For Commingling of PRODUCTION ONLY, include the following:**

- 5. Wireline log of subject well. Previously Filed with ACO-1:  Yes  No
- 6. Complete Form ACO-1 (*Well Completion form*) for the subject well.

**For Commingling of FLUIDS ONLY, include the following:**

- 7. Well construction diagram of subject well.
- 8. Any available water chemistry data demonstrating the compatibility of the fluids to be commingled.

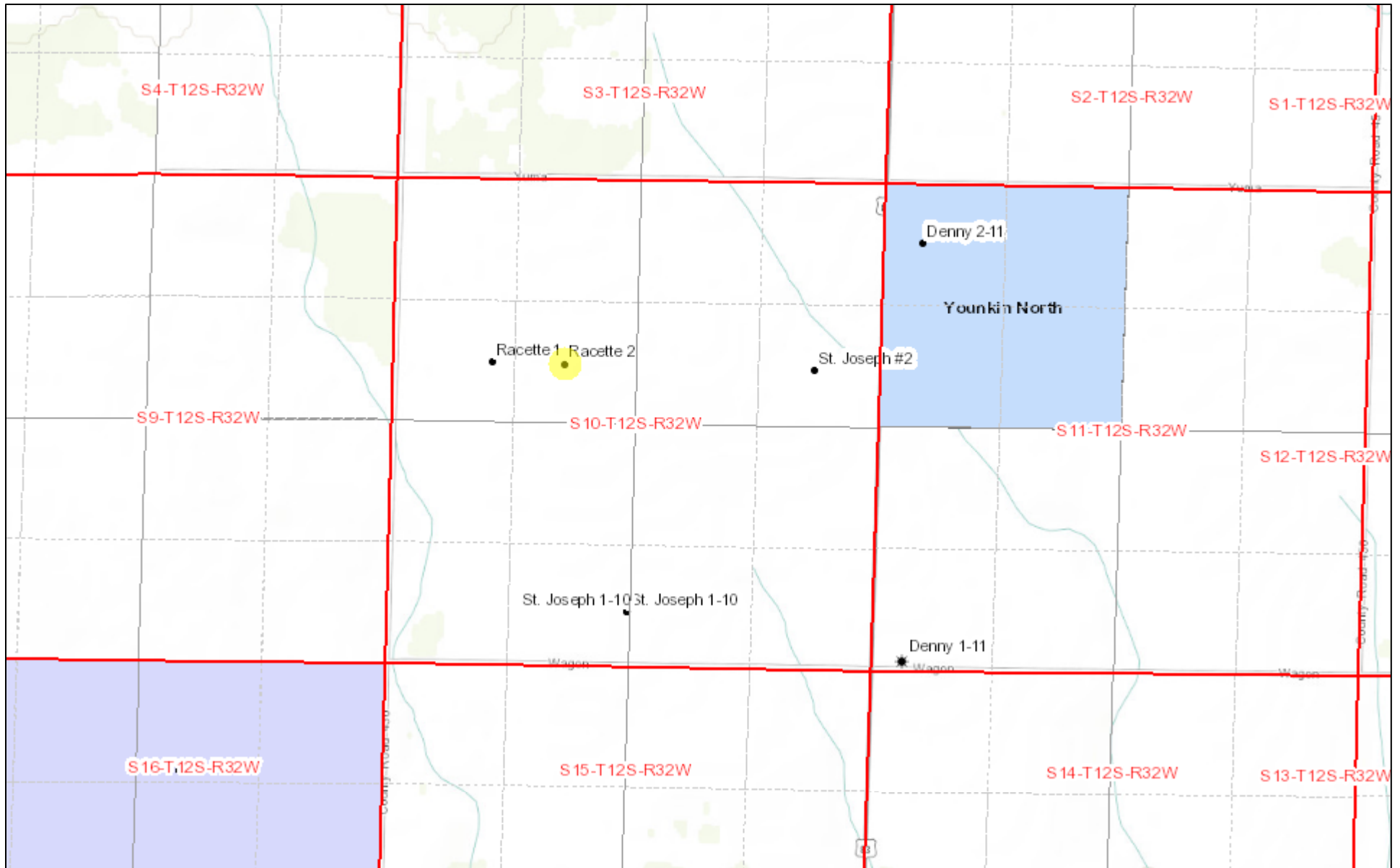
**AFFIDAVIT:** I am the affiant and hereby certify that to the best of my current information, knowledge and personal belief, this request for commingling is true and proper and I have no information or knowledge, which is inconsistent with the information supplied in this application.

Submitted Electronically

**KCC Office Use Only**  
 Denied  Approved  
15-Day Periods Ends: \_\_\_\_\_  
Approved By: \_\_\_\_\_ Date: \_\_\_\_\_


*Protests may be filed by any party having a valid interest in the application. Protests must be in writing and comply with K.A.R. 82-3-135b and must be filed within 15 days of publication of the notice of application.*

# Racette 2



January 7, 2014

1:18,056



Sources: Esri, DeLorme, NAVTEQ, TomTom, Intermap, increment P Corp., GEBCO, USGS, FAO, NPS, NRCAN, GeoBase, IGN, Kadaster NL,

Proof of Publication

State of Kansas,  
County of Logan, ss:

Barb Glover

of lawful age, being duly sworn upon oath states that he/she is the editor of **THE OAKLEY GRAPHIC**.

THAT said newspaper has been published at least weekly 50 times a year and has been so published for at least five years prior to the first publication of the attached notice.

THAT said newspaper was entered as second class matter at the post office of its publication;

THAT said newspaper has a general paid circulation on a daily, weekly, monthly, or yearly basis in LOGAN County, Kansas and is NOT a trade, religious or fraternal publication and has been printed and published in LOGAN County, Kansas.

THE ATTACHED was published on the following dates in a regular issue of said newspaper:

- 1st Publication was made on the 20 day of NOV, 2013
- 2nd Publication was made on the \_\_\_ day of \_\_\_, 20\_\_
- 3rd Publication was made on the \_\_\_ day of \_\_\_, 20\_\_
- 4th Publication was made on the \_\_\_ day of \_\_\_, 20\_\_
- 5th Publication was made on the \_\_\_ day of \_\_\_, 20\_\_
- 6th Publication was made on the \_\_\_ day of \_\_\_, 20\_\_

Publication fee	\$	<u>87.30</u>
Affidavit, Notary's Fees	\$	_____
Additional Copies @ _____	\$	_____
Total Publication Fee	\$	<u>87.30</u>

Barb Glover

(Signed)


Witness my hand this 20 day of NOV, 2013

SUBSCRIBED and SWORN to before me this 20

day of NOV, 2013.

Kelly C Anderson  
(Notary Public)

My commission expires 2.7.2014



CORPORATION  
COMMISSION  
OF THE STATE OF  
KANSAS

IN THE MATTER OF  
THE APPLICATION OF  
NEW GULF OPERATING  
LLC FOR AN ORDER  
PROHIBITING THE  
COMMINGLING OF  
PRODUCTION OF OILS  
IN THE ST JOSEPH 2-10  
WELL LOCATED IN THE  
NORTHEAST QUARTER  
OF SECTION 10  
TOWNSHIP 12 SOUTH  
RANGE 32 WEST IN  
LOGAN COUNTY  
KANSAS.

CORPORATION NO. 2472  
KANSAS CONSERVATION  
DIVISION

**NOTICE OF PENDING  
APPLICATION**

THE STATE OF KANSAS  
CORPORATION AND  
COMMISSION  
OF THE STATE OF  
KANSAS

ALL OIL AND GAS  
PRODUCERS AND OIL  
AND GAS PURCHASERS  
ROMAULT  
OWNERS AND  
ALL PERSONS  
WHICH MAY BE  
CONCERNED

YOU and each of you  
are hereby notified that  
New Gulf Operating LLC  
has filed an Application  
with the State Corporation  
Commission of the State  
of Kansas requesting an  
Order providing for the  
commingling of production  
or fluids in its St Joseph  
2-10 well located in the  
Northeast Quarter (NE/4)  
of Section 10, Township 12  
South, Range 32 West in  
Logan County, Kansas.

YOU are further notified  
that unless written protest  
or request for hearing  
is received by the State  
Corporation Commission  
within 15 days after  
publication of this Notice,  
the Application in this  
matter will be granted. Any  
such protest or request for  
hearing should be mailed  
to the State Corporation  
Commission of the State  
of Kansas, Conservation  
Division, 130 S. Market  
Room 2078, Wichita,  
Kansas 67202 and to the  
Applicant at the address  
below.

All parties in anywise  
interested or concerned  
shall take notice of the  
foregoing and govern  
themselves accordingly.

NEW GULF OPERATING  
LLC  
BY: Chase Beasley  
Landman  
1041 South Regal  
Boulevard, Suite 210  
Tulsa, OK 74133  
(918) 728-3020  
CBeasley@newgulfoil.com

**AFFIDAVIT**

STATE OF KANSAS \
- SS.
County of Sedgwick /

Mark Fletchall, of lawful age, being first duly sworn, deposeth and saith: That he is Record Clerk of The Wichita Eagle, a daily newspaper published in the City of Wichita, County of Sedgwick, State of Kansas, and having a general paid circulation on a daily basis in said County, which said newspaper has been continuously and uninterruptedly published in said County for more than one year prior to the first publication of the notice hereinafter mentioned, and which said newspaper has been entered as second class mail matter at the United States Post Office in Wichita, Kansas, and which said newspaper is not a trade, religious or fraternal publication and that a notice of a true copy is hereto attached was published in the regular and entire Morning issue of said The Wichita Eagle for \_1\_ issues, that the first publication of said notice was

3276921

made as aforesaid on the 21

November A.D. 2013, with

subsequent publications being made on the following dates:

N/A

And affiant further says that he has personal knowledge of the statements above set forth and that they are true.

*Mark Fletchall*

Subscribed and sworn to before me this

18<sup>th</sup> day of December, 2013

JENNIFER RAE BAILEY
Notary Public - State of Kansas
My Appt. Expires 6/9/2017

*Jennifer Bailey*
Notary Public Sedgwick County, Kansas

Printer's Fee : \$266.40

BEFORE THE STATE CORPORATION COMMISSION OF THE STATE OF KANSAS

IN THE MATTER OF THE APPLICATION OF NEW GULF OPERATING, LLC FOR AN ORDER PROVIDING FOR THE COMMINGLING OF PRODUCTION OR FLUIDS IN ITS RACETTE 2-10 WELL LOCATED IN THE NORTHWEST QUARTER (NW/4) OF SECTION 10, TOWNSHIP 12 SOUTH, RANGE 32 WEST IN LOGAN COUNTY, KANSAS

OPERATOR NO. 34162 CONSERVATION DIVISION

NOTICE OF PENDING APPLICATION

THE STATE CORPORATION COMMISSION OF THE STATE OF KANSAS TO:

ALL OIL AND GAS PRODUCERS AND OIL AND GAS PURCHASERS, ROYALTY OWNERS, LAND OWNERS, AND ALL PERSONS WHOMSOEVER CONCERNED:

YOU, and each of you, are hereby notified that New Gulf Operating, LLC, has filed an Application with the State Corporation Commission of the State of Kansas requesting an Order providing for the commingling of production or fluids in its Racette 2-10 well located in the Northwest Quarter (NW/4) of Section 10, Township 12 South, Range 32 West in Logan County, Kansas.

YOU are further notified that unless written protest or request for hearing is received by the State Corporation Commission within 15 days after publication of this Notice, the Application in this matter will be granted. Any such protest or request for hearing should be mailed to the State Corporation Commission of the State of Kansas, Conservation Division, 130 S. Market, Room 2078, Wichita, Kansas 67202 and to the Applicant at the address below.

All parties in anywise interested or concerned shall take notice of the foregoing and govern themselves accordingly.

NEW GULF OPERATING, LLC
BY: Chase Beasley
Landman
10441 South Regal Boulevard, Suite 210
Tulsa, OK 74133
(918) 728-3020

CBeasley@newgulftresources.com



6310 East 102nd Street  
Tulsa, OK 74137  
Tel 918.728.3020  
Fax 918.728.3194

January 7, 2014

**Offset Operators/Lessee of Record and Unleased Mineral Owners Within a 1/2 mile  
Radius of the Racette 2-10, 10-12S 32W Logan County KS.**

The Undersigned hereby certifies that she/he is a duly authorized agent for the applicant,  
and that a true and correct copy of the AC0-4 was mailed on December \_\_\_2013:

**No Offset Operators  
No Unleased Mineral Owners**

Laurie Rush Laurie Rush, Geoengineering Tech  
Applicant or Duly Sworn Agent

Subscribed and sworn to me this 7<sup>th</sup> day of January 2014

Kristina Richey  
Notary Public

My Commission Expires: 06 day of June 2015



Mark Sievers, Chairman  
Thomas E. Wright, Commissioner  
Shari Feist Albrecht, Commissioner

Sam Brownback, Governor

January 8 , 2014

Jim Hinkle  
New Gulf Operating LLC  
10441 S. Regal Blvd.  
Tulsa, OK 74133

RE: Approved Commingling CO011401  
Racette 2-10, Sec. 10-T12S-R32W, Logan County  
API No. 15-109-21214-00-00

Dear Mr. Hinkle:

Your Application for Commingling (ACO-4) for the above described well has been reviewed and approved by the Kansas Corporation Commission (KCC) per K.A.R. 82-3-123. Notice was examined and found to be proper per K.A.R. 82-3-135a. No protest had been filed within the 15-day protest period. This application, which was received by the KCC on January 7, 2014, concerns approval to simultaneously produce from the following sources of supply through the same tubing string in the same wellbore:

Source of Supply	Estimated Current Production			Perf Depth
	BOPD	MCFPD	BWPD	
Johnson	100	0	55	4594-4608
Lansing	50	0	50	4198-4250
Total Estimated Current Production	150	0	105	

Based upon the depth of the Johnson formation perforations, total oil production shall not exceed 200 BOPD and total gas production shall not exceed 50% of the absolute open flow (AOF).

File Form ACO-1 upon completion of the well to commingle.

Commingling ID number CO011401 has been assigned to this approved application. Use this number for well completion reports (ACO-1) and other correspondence that may concern this approved commingling.

Sincerely,

Rick Hestermann  
Production Department