



APPLICATION FOR COMMINGLING OF PRODUCTION (K.A.R. 82-3-123) OR FLUIDS (K.A.R. 82-3-123a) *Commingling ID # _____*

OPERATOR: License # _____ API No. 15 - _____
Name: _____ Spot Description: _____
Address 1: _____ - - - - - Sec. _____ Twp. _____ S. R. _____ East West
Address 2: _____ Feet from North / South Line of Section
City: _____ State: _____ Zip: _____ + _____ Feet from East / West Line of Section
Contact Person: _____ County: _____
Phone: (_____) _____ Lease Name: _____ Well #: _____

1. Name and upper and lower limit of each production interval to be commingled:
Formation: _____ (Perfs): _____
Formation: _____ (Perfs): _____
Formation: _____ (Perfs): _____
Formation: _____ (Perfs): _____
Formation: _____ (Perfs): _____

2. Estimated amount of fluid production to be commingled from each interval:
Formation: _____ BOPD: _____ MCFPD: _____ BWPD: _____
Formation: _____ BOPD: _____ MCFPD: _____ BWPD: _____
Formation: _____ BOPD: _____ MCFPD: _____ BWPD: _____
Formation: _____ BOPD: _____ MCFPD: _____ BWPD: _____
Formation: _____ BOPD: _____ MCFPD: _____ BWPD: _____

3. Plat map showing the location of the subject well, all other wells on the subject lease, and all wells on offsetting leases within a 1/2 mile radius of the subject well, and for each well the names and addresses of the lessee of record or operator.

4. Signed certificate showing service of the application and affidavit of publication as required in K.A.R. 82-3-135a.

For Commingling of PRODUCTION ONLY, include the following:

- 5. Wireline log of subject well. Previously Filed with ACO-1: Yes No
- 6. Complete Form ACO-1 (*Well Completion form*) for the subject well.

For Commingling of FLUIDS ONLY, include the following:

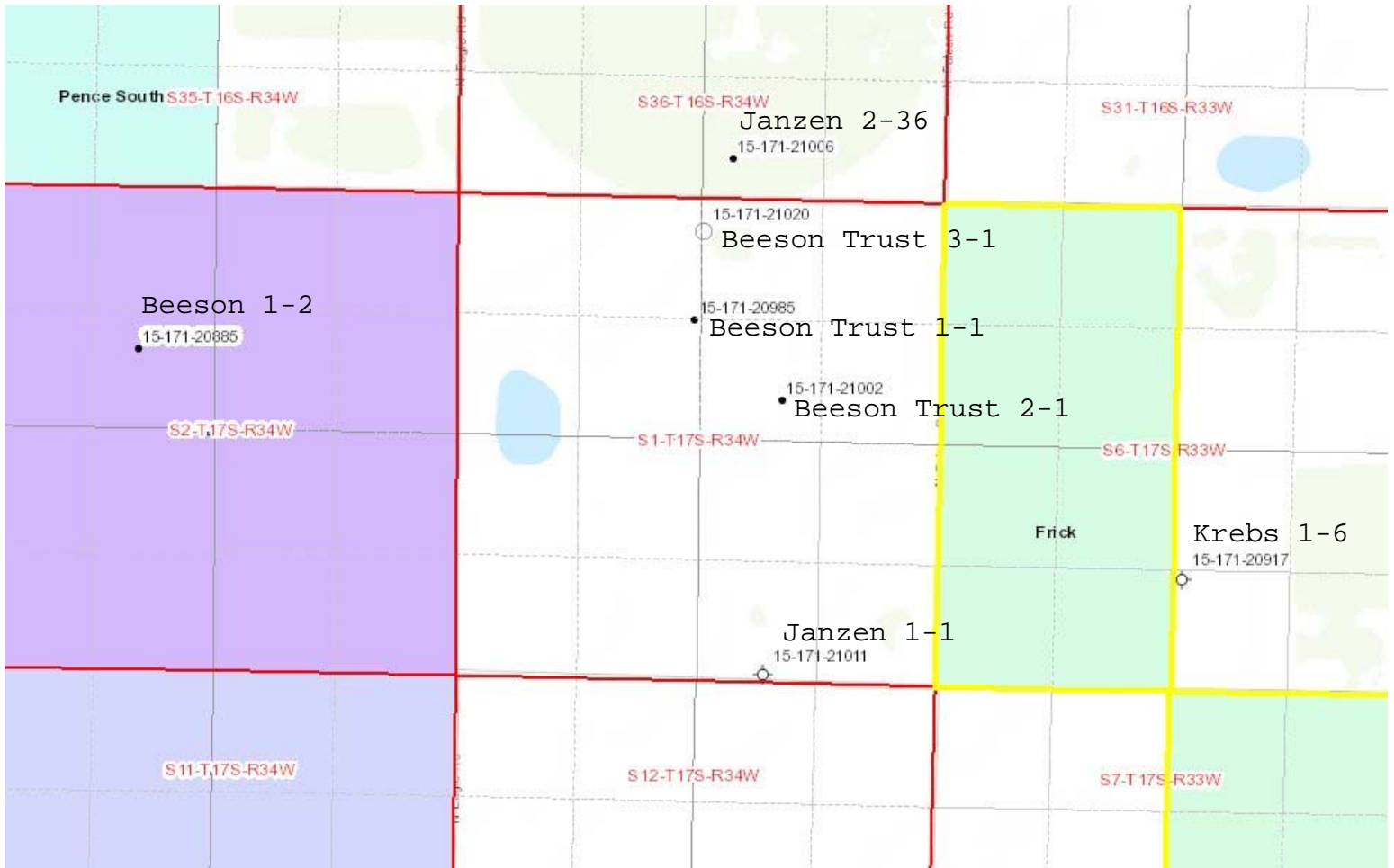
- 7. Well construction diagram of subject well.
- 8. Any available water chemistry data demonstrating the compatibility of the fluids to be commingled.

AFFIDAVIT: I am the affiant and hereby certify that to the best of my current information, knowledge and personal belief, this request for commingling is true and proper and I have no information or knowledge, which is inconsistent with the information supplied in this application.

Submitted Electronically

KCC Office Use Only
 Denied Approved
15-Day Periods Ends: _____
Approved By: _____ Date: _____

Protests may be filed by any party having a valid interest in the application. Protests must be in writing and comply with K.A.R. 82-3-135b and must be filed within 15 days of publication of the notice of application.



AFFIDAVIT

STATE OF KANSAS \
- SS.
County of Sedgwick /

Mark Fletchall, of lawful age, being first duly sworn, deposeth and saith: That he is Record Clerk of The Wichita Eagle, a daily newspaper published in the City of Wichita, County of Sedgwick, State of Kansas, and having a general paid circulation on a daily basis in said County, which said newspaper has been continuously and uninterruptedly published in said County for more than one year prior to the first publication of the notice hereinafter mentioned, and which said newspaper has been entered as second class mail matter at the United States Post Office in Wichita, Kansas, and which said newspaper is not a trade, religious or fraternal publication and that a notice of a true copy is hereto attached was published in the regular and entire Morning issue of said The Wichita Eagle for 1 issues, that the first publication of said notice was

made as aforesaid on the 22nd of

February A.D. 2014, with

subsequent publications being made on the following dates:

And affiant further says that he has personal knowledge of the statements above set forth and that they are true.

Mark Fletchall

Subscribed and sworn to before me this

24th day of February, 2014

JENNIFER RAE BAILEY
Notary Public - State of Kansas
My Appt. Expires 01/9/2017

JRB

Notary Public Sedgwick County, Kansas

Printer's Fee : \$98.80

LEGAL PUBLICATION
PUBLISHED IN THE WICHITA EAGLE
ON SATURDAY, FEBRUARY 22, 2014 (3289203)
BEFORE THE STATE CORPORATION
COMMISSION OF THE STATE OF KANSAS
NOTICE OF FILING APPLICATION
RE: Landmark Resources, Inc- Application for
Commingle of Production in the Beeson Trust
2-1 in Scott County, Kansas.
TO: All Oil and Gas Producers, unleased
Mineral Interest Owners, Landowners, and all
persons whosever concerned.
You, and each of you, are hereby notified
that Landmark Resources, Inc. has filed
an application to commingle the Marmaton
and Cherokee producing formations at the
Beeson Trust 2-1, located 2185' from the
north line and 1708' from the east line of NE/4
Sec. 1-T17S-34W in Scott County, Kansas.
Any persons who object to or protest this
application shall be required to file their
objections or protests with the Conservation
Division of the State Corporation Commission of
the State of Kansas within fifteen (15) days from
the date of publication. These protests shall be
filled pursuant to Commission regulations and
must state specific reasons why the grant of the
application may cause waste, violate correlative
rights, or pollute the natural resources of the
State of Kansas.
All persons interested or concerned shall
take notice of the foregoing and shall govern
themselves accordingly.
Landmark Resources, Inc.
1616 S. Voss Road, #600
Houston, TX 77057

Proof of Publication

Affidavit of Publication
STATE OF KANSAS, SCOTT COUNTY, ss:

Rodney R. Haxton, being first duly sworn, deposes and says that he is editor of The Scott County Record, a weekly newspaper printed in the State of Kansas, and published in and of general circulation in Scott County, Kansas, with a general paid circulation and that said newspaper is not a trade, religious or fraternal publication.

Said newspaper is a weekly, published at least 50 times a year in said county, and has been admitted as second class matter at the post office of Scott City in said county.

That the attached notice is a true copy thereof and was published in the regular and entire issue of said newspaper for 1 consecutive weeks, the first publication thereof being made as aforesaid on the 30 day January, 2014, with subsequent publications made on the following dates:

Public Notice

(Published in The Scott County Record on Thurs., Jan. 30, 2014)1t

BEFORE THE STATE CORPORATION COMMISSION OF THE STATE OF KANSAS NOTICE OF FILING APPLICATION

RE: Landmark Resources, Inc. Application for Commingling of Production in the Beeson Trust 2-1 in Scott County, Kansas.

TO: All Oil and Gas Producers, unleased Mineral Interest Owners, Landowners, and all persons whosoever concerned.

You, and each of you, are hereby notified that Landmark Resources, Inc. has filed an application to commingle the Marmaton and Cherokee producing formations at the Beeson Trust 2-1, located 2185' from the north line and 1708' from the east line of NE/4 Sec.

1-T17S-34W in Scott County, Kansas.

Any persons who object to or protest this application shall be required to file their objections or protests with the Conservation Division of the State Corporation Commission of the State of Kansas within fifteen (15) days from the date of publication. These protests shall be filled pursuant to Commission regulations and must state specific reasons why the grant of the application may cause waste, violate correlative rights, or pollute the natural resources of the State of Kansas.

All persons interested or concerned shall take notice of the foregoing and shall govern themselves accordingly.

Landmark Resources, Inc.
1616 S. Voss Road, #600
Houston, TX 77057

_____, 20____
_____, 20____
_____, 20____
_____, 20____

Publication Fee \$ 39.20

Affidavit, Notary Fee \$ 2

Additional Copies @ _____ \$ _____

Total Publication Fee \$ 39.20

[Handwritten Signature]

Publisher

Subscribed and sworn to before me this 31 day of

January, 2014

[Handwritten Signature: Kathryn R Haxton]

Notary Public



My commission expires 8/8/17

AFFIDAVIT OF NOTICE SERVED

Re: Application for: Landmark Resources, Inc


Well Name: Beeson Trust 2-1 Legal Location: NW SE SW NE Sec. 1-T17S-R34W

The undersigned hereby certifies that he/she is a duly authorized agent for the applicant, and that on the 22 day of January, 2014, a true and correct copy of the application referenced above was delivered or mailed to the following parties:

NOTE: A copy of this affidavit must be served as a part of the application.

<u>Name</u>	<u>Address</u>
Landmark Resources, Inc.	1616 S. Voss Rd, Suite 600 Houston, TX 77057
Shakespeare Oil Company, Inc.	202 W. Main, Salem, IL 62881

Signed this 22th day of January, 2014.



Jeffrey R. Wood, President
Applicant or Duly Authorized Agent


Subscribed and sworn to before me this 22nd day of January, 2014



Notary Public

My Commission Expires: April 11, 2016

Protests may be filed by any party having a valid interest in the application. Petitions for protests shall be in writing and shall clearly identify the name and address of the Protestant and the title of the application. The petition shall include a clear and concise statement of the direct and substantial interest of the Protestant in the proceedings, including the manner in which the Protestant may be affected, and the nature, extent, character and grounds of the protest. Protestants shall serve the protests upon the applicant by mail or personal service at the same time or before the Protestant files the protest with the Conservation Division.



March 10, 2014

Heather Bain
Landmark Resources, Inc.
1616 S Voss Rd, Ste 600
Houston, TX 77057-2641

RE: Approved Commingling CO031401
Beeson Trust 2-1, Sec. 1-T17S-R34W, Scott County
API No. 15-171-21002-00-00

Dear Ms. Bain:

Your Application for Commingling (ACO-4) for the above described well has been reviewed and approved by the Kansas Corporation Commission (KCC) per K.A.R. 82-3-123. Notice was examined and found to be proper per K.A.R. 82-3-135a. No protest had been filed within the 15-day protest period. This application, which was received by the KCC on March 4, 2014, concerns approval to simultaneously produce from the following sources of supply through the same tubing string in the same wellbore:

Source of Supply	Estimated Current Production			Perf Depth
	BOPD	MCFPD	BWPD	
Marmaton	128	0	2	4430-4571
Cherokee/Johnson Zone	21	0	0	4680-4702
Total Estimated Current Production	149	0	2	

Based upon the depth of the Cherokee/Johnson Zone formation perforations, total oil production shall not exceed 200 BOPD and total gas production shall not exceed 50% of the absolute open flow (AOF).

Commingling ID number CO031401 has been assigned to this approved application. Use this number for well completion reports (ACO-1) and other correspondence that may concern this approved commingling.

Sincerely,

Rick Hestermann
Production Department