



**APPLICATION FOR COMMINGLING OF PRODUCTION (K.A.R. 82-3-123) OR FLUIDS (K.A.R. 82-3-123a)** *Commingling ID #* \_\_\_\_\_

OPERATOR: License # \_\_\_\_\_ API No. 15 - \_\_\_\_\_  
Name: \_\_\_\_\_ Spot Description: \_\_\_\_\_  
Address 1: \_\_\_\_\_ - - - - - Sec. \_\_\_\_\_ Twp. \_\_\_\_\_ S. R. \_\_\_\_\_  East  West  
Address 2: \_\_\_\_\_ Feet from  North /  South Line of Section  
City: \_\_\_\_\_ State: \_\_\_\_\_ Zip: \_\_\_\_\_ + \_\_\_\_\_ Feet from  East /  West Line of Section  
Contact Person: \_\_\_\_\_ County: \_\_\_\_\_  
Phone: ( \_\_\_\_\_ ) \_\_\_\_\_ Lease Name: \_\_\_\_\_ Well #: \_\_\_\_\_

1. Name and upper and lower limit of each production interval to be commingled:  
Formation: \_\_\_\_\_ (Perfs): \_\_\_\_\_  
Formation: \_\_\_\_\_ (Perfs): \_\_\_\_\_  
Formation: \_\_\_\_\_ (Perfs): \_\_\_\_\_  
Formation: \_\_\_\_\_ (Perfs): \_\_\_\_\_  
Formation: \_\_\_\_\_ (Perfs): \_\_\_\_\_

2. Estimated amount of fluid production to be commingled from each interval:  
Formation: \_\_\_\_\_ BOPD: \_\_\_\_\_ MCFPD: \_\_\_\_\_ BWPD: \_\_\_\_\_  
Formation: \_\_\_\_\_ BOPD: \_\_\_\_\_ MCFPD: \_\_\_\_\_ BWPD: \_\_\_\_\_  
Formation: \_\_\_\_\_ BOPD: \_\_\_\_\_ MCFPD: \_\_\_\_\_ BWPD: \_\_\_\_\_  
Formation: \_\_\_\_\_ BOPD: \_\_\_\_\_ MCFPD: \_\_\_\_\_ BWPD: \_\_\_\_\_  
Formation: \_\_\_\_\_ BOPD: \_\_\_\_\_ MCFPD: \_\_\_\_\_ BWPD: \_\_\_\_\_

3. Plat map showing the location of the subject well, all other wells on the subject lease, and all wells on offsetting leases within a 1/2 mile radius of the subject well, and for each well the names and addresses of the lessee of record or operator.

4. Signed certificate showing service of the application and affidavit of publication as required in K.A.R. 82-3-135a.

**For Commingling of PRODUCTION ONLY, include the following:**

- 5. Wireline log of subject well. Previously Filed with ACO-1:  Yes  No
- 6. Complete Form ACO-1 (*Well Completion form*) for the subject well.

**For Commingling of FLUIDS ONLY, include the following:**

- 7. Well construction diagram of subject well.
- 8. Any available water chemistry data demonstrating the compatibility of the fluids to be commingled.

**AFFIDAVIT:** I am the affiant and hereby certify that to the best of my current information, knowledge and personal belief, this request for commingling is true and proper and I have no information or knowledge, which is inconsistent with the information supplied in this application.

**Submitted Electronically**

**KCC Office Use Only**  
 Denied  Approved  
15-Day Periods Ends: \_\_\_\_\_  
Approved By: \_\_\_\_\_ Date: \_\_\_\_\_

*Protests may be filed by any party having a valid interest in the application. Protests must be in writing and comply with K.A.R. 82-3-135b and must be filed within 15 days of publication of the notice of application.*

3343597AFFIDAVIT

STATE OF KANSAS \
- SS.
County of Sedgwick /

Mark Fletchall, of lawful age, being first duly sworn, deposeth and saith: That he is Record Clerk of The Wichita Eagle, a daily newspaper published in the City of Wichita, County of Sedgwick, State of Kansas, and having a general paid circulation on a daily basis in said County, which said newspaper has been continuously and uninterruptedly published in said County for more than one year prior to the first publication of the notice hereinafter mentioned, and which said newspaper has been entered as second class mail matter at the United States Post Office in Wichita, Kansas, and which said newspaper is not a trade, religious or fraternal publication and that a notice of a true copy is hereto attached was published in the regular and entire Morning issue of said The Wichita Eagle for \_1\_ issues, that the first publication of said notice was

made as aforesaid on the 24th of

April A.D. 2015, with

subsequent publications being made on the following dates:

And affiant further says that he has personal knowledge of the statements above set forth and that they are true.

Mark Fletchall

Subscribed and sworn to before me this

24th day of April, 2015



[Signature]

Notary Public Sedgwick County, Kansas

Printers Fee: \$135.80

LEGAL PUBLICATION

Published in the Wichita Eagle on Friday, April 24, 2015 (3346027) BEFORE THE STATE CORPORATION COMMISSION OF THE STATE OF KANSAS NOTICE OF FILING APPLICATION RE: Landmark Resources, Inc.- Application for Commingling of Production in the Janzen 2-1 in Scott County, Kansas. TO: All Oil and Gas Producers, unleased Mineral Interest Owners, Landowners, and all persons whosever concerned. You, and each of you, are hereby notified that Landmark Resources, Inc. has filed an application to commingle the Altamont and Cherokee producing formations at the Janzen 2-1, located 663' from the south line and 2185' from the west line of SW/4 Sec:1-T17S-34W in Scott County, Kansas. Any persons who object to or protest this application shall be required to file their objections or protests with the Conservation Division of the State Corporation Commission of the State of Kansas within fifteen (15) days from the date of publication. These protests shall be filed pursuant to Commission regulations and must state specific reasons why the grant of the application may cause waste, violate correlative rights, or pollute the natural resources of the State of Kansas. All persons interested or concerned shall take notice of the foregoing and shall govern themselves accordingly. Landmark Resources, Inc. 1616 S. Voss Road, #600 Houston, TX 77057

# Proof of Publication

Affidavit of Publication  
STATE OF KANSAS, SCOTT COUNTY, ss:

Rodney R. Haxton, being first duly sworn, deposes and says that he is editor of The Scott County Record, a weekly newspaper printed in the State of Kansas, and published in and of general circulation in Scott County, Kansas, with a general paid circulation and that said newspaper is not a trade, religious or fraternal publication.

Said newspaper is a weekly, published at least 50 times a year in said county, and has been admitted as second class matter at the post office of Scott City in said county.

That the attached notice is a true copy thereof and was published in the regular and entire issue of said newspaper for 1 consecutive weeks, the first publication thereof being made as aforesaid on the 23 day April, 2015, with subsequent publications made on the following dates:

\_\_\_\_\_, 20\_\_\_\_  
\_\_\_\_\_, 20\_\_\_\_  
\_\_\_\_\_, 20\_\_\_\_  
\_\_\_\_\_, 20\_\_\_\_

Publication Fee \$ 39.20  
Affidavit, Notary Fee \$ 2  
Additional Copies @ \_\_\_\_\_ \$ \_\_\_\_\_  
Total Publication Fee \$ 39.20

[Signature]  
\_\_\_\_\_  
Publisher

(Published in The Scott County Record, Thurs., April 23, 2015)1t  
**BEFORE THE STATE CORPORATION COMMISSION OF THE STATE OF KANSAS**  
**NOTICE OF FILING APPLICATION**  
**RE:** Landmark Resources, Inc- Application for Commingling of Production in the Janzen 2-1 in Scott County, Kansas.  
**TO:** All Oil and Gas Producers, unleased Mineral Interest Owners, Landowners, and all persons whosoever concerned.  
You, and each of you, are hereby notified that Landmark Resources, Inc. has filed an application to commingle the Altamont and Cherokee producing formations at the Janzen 2-1, located 663' from the south line and 2185' from the west line of SW/4 Sec. 1-T17S-

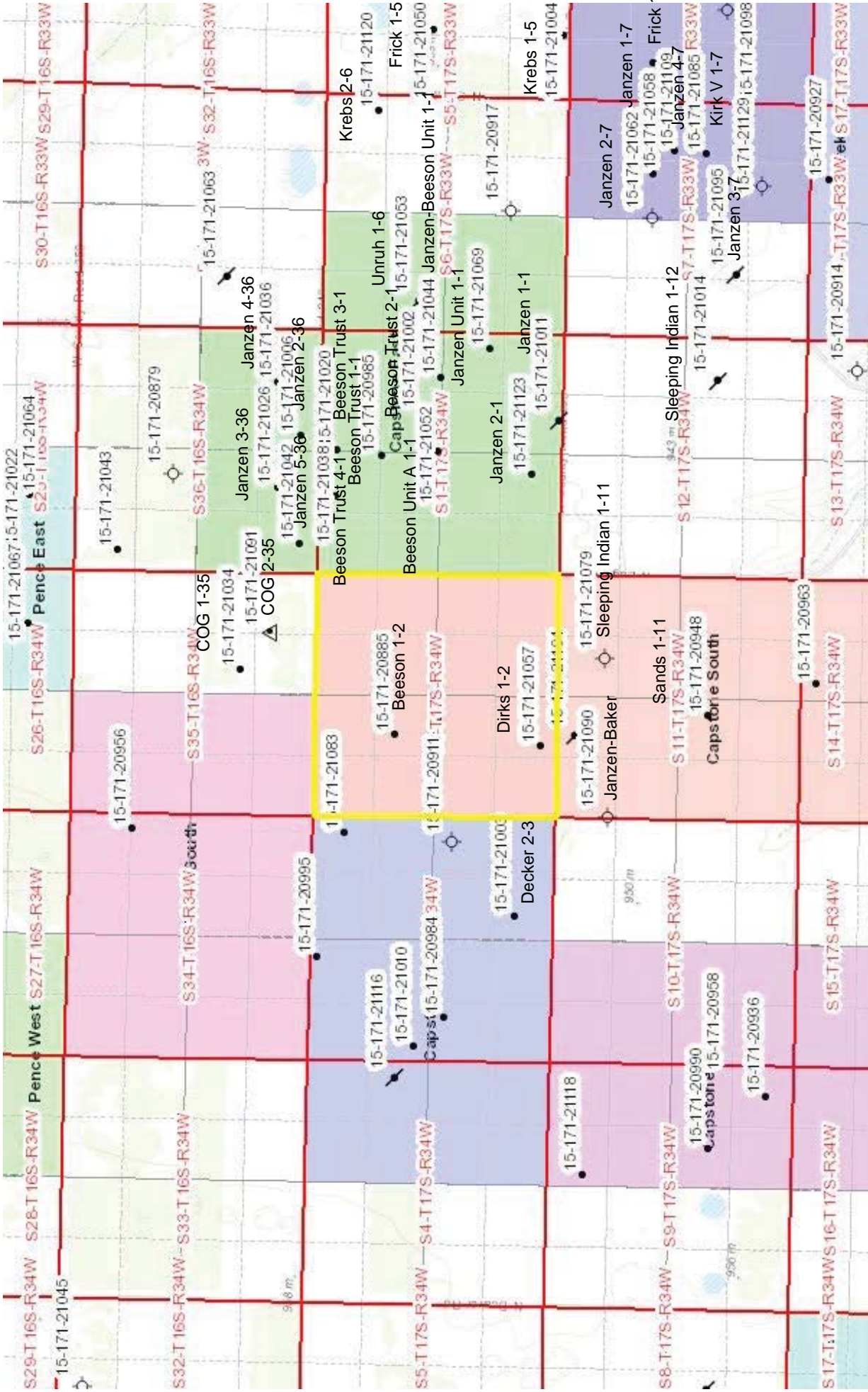
34W in Scott County, Kansas.  
Any persons who object to or protest this application shall be required to file their objections or protests with the Conservation Division of the State Corporation Commission of the State of Kansas within fifteen (15) days from the date of publication. These protests shall be filled pursuant to Commission regulations and must state specific reasons why the grant of the application may cause waste, violate correlative rights, or pollute the natural resources of the State of Kansas.  
All persons interested or concerned shall take notice of the foregoing and shall govern themselves accordingly.  
Landmark Resources, Inc.  
1616 S. Voss Road, #600  
Houston, TX. 77057

Subscribed and sworn to before me this 28 day of April, 2015.

Kathryn R Haxton  
\_\_\_\_\_  
Notary Public



My commission expires 8/8/17





AFFIDAVIT OF NOTICE SERVED


Re: Application for: Landmark Resources, Inc  
Well Name: Janzen 2-1 Legal Location: SW NE SE SW Sec. 1-T17S-R34W

The undersigned hereby certifies that he/she is a duly authorized agent for the applicant, and that on the 13th day of July, 2015, a true and correct copy of the application referenced above was delivered or mailed to the following parties:

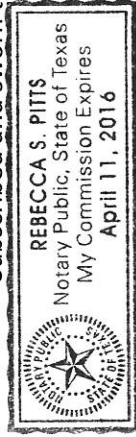
NOTE: A copy of this affidavit must be served as a part of the application.

<u>Name</u>	<u>Address</u>
Landmark Resources, Inc.	1616 S. Voss Road, Suite 600 Houston, Texas 77057
Dannie G. Bahm & Elissa C. Bahm	9991 North Eagle Road Scott City, KS 67871
Ann K. Price & Judson P. Price, Jr.	620 N. Main Street Garden City, KS 67846
Carolyn Janzen, Trustee of the both the Keith Janzen and Carolyn L. Janzen Revocable Trust under instrument dated January 21, 1986 and the Keith A. Janzen and Carolyn L. Janzen Revocable Trust Share A C/O Dannie Bahm	9991 North Eagle Road Scott City, KS 67871
Sleeping Indian LP C/O Duane Schneider	PO Box 231 Weiser, ID 83672

Signed this 13th day of July, 2015.

  
\_\_\_\_\_  
Jeffrey R. Wood, President  
Applicant or Duly Authorized Agent

Subscribed and sworn to before me this 13<sup>th</sup> day of JULY, 2015



\_\_\_\_\_  
Rebecca S. Pitts  
Notary Public

My Commission Expires: April 11, 2016

*Protests may be filed by any party having a valid interest in the application. Petitions for protests shall be in writing and shall clearly identify the name and address of the Protestor and the title of the application. The petition shall include a clear and concise statement of the direct and substantial interest of the Protestor in the proceedings, including the manner in which the Protestor may be affected, and the nature, extent, character and grounds of the protest. Protestors shall serve the protests upon the applicant by mail or personal service at the same time or before the Protestor files the protest with the Conservation Division.*

Conservation Division  
266 N. Main St., Ste. 220  
Wichita, KS 67202-1513



Phone: 316-337-6200  
Fax: 316-337-6211  
<http://kcc.ks.gov/>

Shari Feist Albrecht, Chair  
Jay Scott Emler, Commissioner  
Pat Apple, Commissioner

Sam Brownback, Governor

July 27, 2015

Heather Bain  
Landmark Resources, Inc.  
1616 S Voss Rd, Ste 600  
Houston, TX 77057-2641

RE: Approved Commingling CO071503  
Janzen 2-1  
API No. 15-171-21123-00-00

Dear Ms. Bain:

Your Application for Commingling (ACO-4) for the above described well has been reviewed and approved by the Kansas Corporation Commission (KCC) per K.A.R. 82-3-123. Notice was examined and found to be proper per K.A.R. 82-3-135a. No protest had been filed within the 15-day protest period.

Based upon the depth of the Johnson Zone/Cherokee formation perforations, total oil production shall not exceed 200 BOPD and total gas production shall not exceed 50% of the absolute open flow (AOF).

Sincerely,

Rick Hestermann  
Production Department