



**APPLICATION FOR COMMINGLING OF PRODUCTION (K.A.R. 82-3-123) OR FLUIDS (K.A.R. 82-3-123a)** *Commingling ID # \_\_\_\_\_*

OPERATOR: License # \_\_\_\_\_ API No. 15 - \_\_\_\_\_  
Name: \_\_\_\_\_ Spot Description: \_\_\_\_\_  
Address 1: \_\_\_\_\_ Sec. \_\_\_\_\_ Twp. \_\_\_\_\_ S. R. \_\_\_\_\_  East  West  
Address 2: \_\_\_\_\_ Feet from  North /  South Line of Section  
City: \_\_\_\_\_ State: \_\_\_\_\_ Zip: \_\_\_\_\_ + \_\_\_\_\_ Feet from  East /  West Line of Section  
Contact Person: \_\_\_\_\_ County: \_\_\_\_\_  
Phone: ( \_\_\_\_\_ ) \_\_\_\_\_ Lease Name: \_\_\_\_\_ Well #: \_\_\_\_\_

1. Name and upper and lower limit of each production interval to be commingled:  
Formation: \_\_\_\_\_ (Perfs): \_\_\_\_\_  
Formation: \_\_\_\_\_ (Perfs): \_\_\_\_\_  
Formation: \_\_\_\_\_ (Perfs): \_\_\_\_\_  
Formation: \_\_\_\_\_ (Perfs): \_\_\_\_\_  
Formation: \_\_\_\_\_ (Perfs): \_\_\_\_\_

2. Estimated amount of fluid production to be commingled from each interval:  
Formation: \_\_\_\_\_ BOPD: \_\_\_\_\_ MCFPD: \_\_\_\_\_ BWPD: \_\_\_\_\_  
Formation: \_\_\_\_\_ BOPD: \_\_\_\_\_ MCFPD: \_\_\_\_\_ BWPD: \_\_\_\_\_  
Formation: \_\_\_\_\_ BOPD: \_\_\_\_\_ MCFPD: \_\_\_\_\_ BWPD: \_\_\_\_\_  
Formation: \_\_\_\_\_ BOPD: \_\_\_\_\_ MCFPD: \_\_\_\_\_ BWPD: \_\_\_\_\_  
Formation: \_\_\_\_\_ BOPD: \_\_\_\_\_ MCFPD: \_\_\_\_\_ BWPD: \_\_\_\_\_

3. Plat map showing the location of the subject well, all other wells on the subject lease, and all wells on offsetting leases within a 1/2 mile radius of the subject well, and for each well the names and addresses of the lessee of record or operator.

4. Signed certificate showing service of the application and affidavit of publication as required in K.A.R. 82-3-135a.

**For Commingling of PRODUCTION ONLY, include the following:**

- 5. Wireline log of subject well. Previously Filed with ACO-1:  Yes  No
- 6. Complete Form ACO-1 (*Well Completion form*) for the subject well.

**For Commingling of FLUIDS ONLY, include the following:**

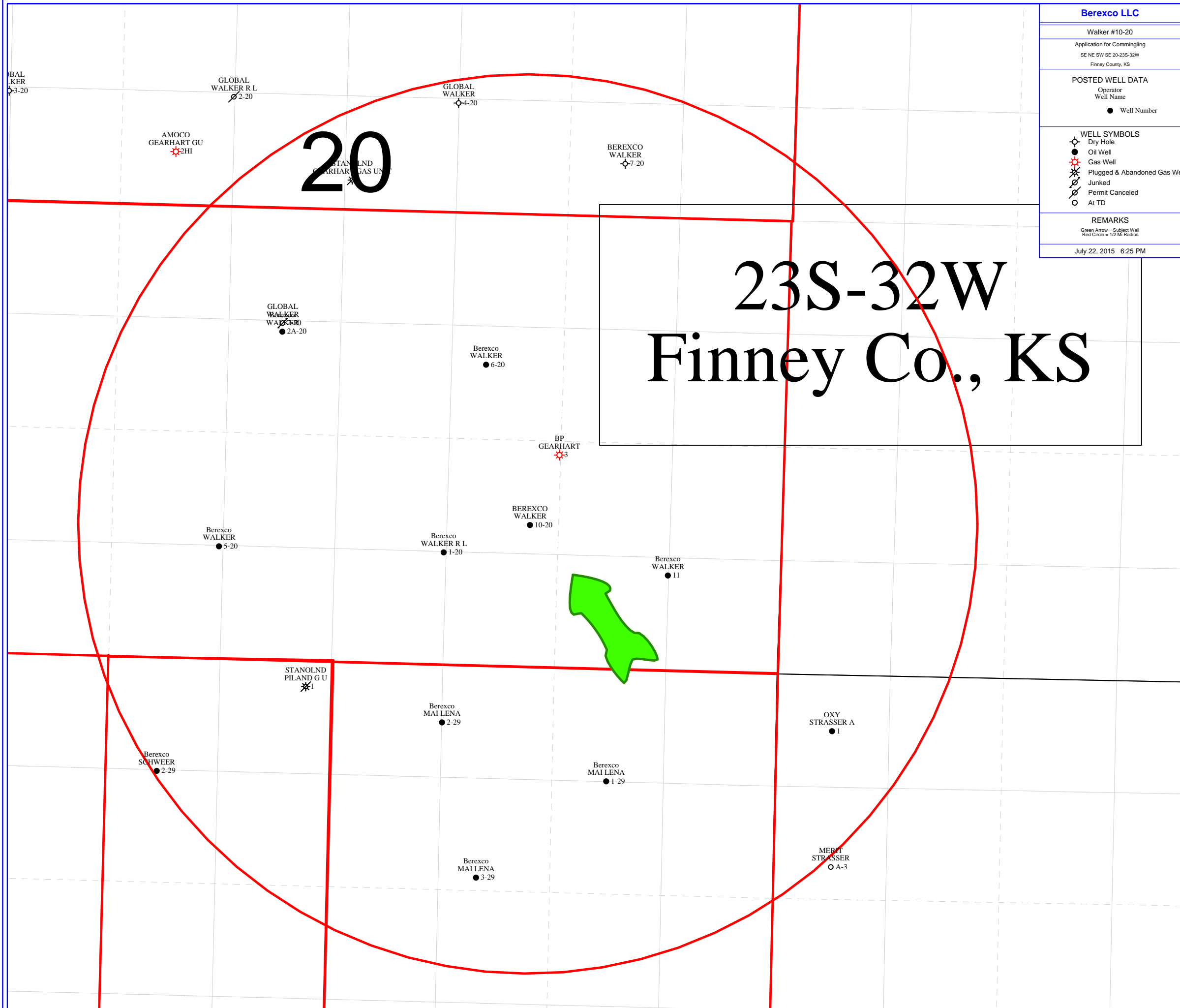
- 7. Well construction diagram of subject well.
- 8. Any available water chemistry data demonstrating the compatibility of the fluids to be commingled.

**AFFIDAVIT:** I am the affiant and hereby certify that to the best of my current information, knowledge and personal belief, this request for commingling is true and proper and I have no information or knowledge, which is inconsistent with the information supplied in this application.

**Submitted Electronically**

**KCC Office Use Only**  
 Denied  Approved  
15-Day Periods Ends: \_\_\_\_\_  
Approved By: \_\_\_\_\_ Date: \_\_\_\_\_

*Protests may be filed by any party having a valid interest in the application. Protests must be in writing and comply with K.A.R. 82-3-135b and must be filed within 15 days of publication of the notice of application.*



# 23S-32W Finney Co., KS

**Berexo LLC**

Walker #10-20

Application for Commingling  
SE NE SW SE 20-23S-32W  
Finney County, KS

**POSTED WELL DATA**

Operator  
Well Name

● Well Number

**WELL SYMBOLS**

- Dry Hole
- Oil Well
- ⊛ Gas Well
- ⊛ Plugged & Abandoned Gas Well
- ⊛ Junked
- ⊛ Permit Canceled
- At TD

**REMARKS**

Green Arrow = Subject Well  
Red Circle = 1/2 MI Radius

July 22, 2015 6:25 PM

**BEFORE THE STATE CORPORATION COMMISSION  
OF THE STATE OF KANSAS**

IN THE MATTER OF THE APPLICATION OF )  
BEREXCO LLC FOR COMMINGLING OF )  
PRODUCTION OR FLUIDS IN THE WALKER #10-20 )  
WELL LOCATED IN THE SE NE SW SE SECTION 20 )  
TOWNSHIP 23 SOUTH, RANGE 32 WEST, )  
FINNEY COUNTY, KANSAS. )

**AFFIDAVIT OF MAILING**

STATE OF KANSAS )  
 ) ss.  
SEDGWICK COUNTY )

Brett Blazer, of lawful age, being first duly sworn on oath states:

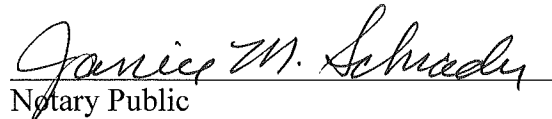
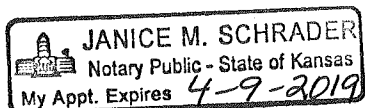
That he is an Engineer for Applicant; that he served notice of the attached  
Application for Commingling of Production by depositing the (also attached) Notice of  
Filing Application in the United States Mail, postage prepaid, on the 5th day of April,  
2016, addressed to the persons listed on Exhibit A in accordance with K.A.R. 82-3-135a.



---

Brett Blazer  
Engineer  
Berexco LLC

SUBSCRIBED AND SWORN to before me this 5th day of April, 2016



Janice M. Schrader  
Notary Public

My appointment expires:

**Walker #10-20 notice area**

**Operator (below base/Permian) – S/2 Sec. 20, E/2 NW/4, NE/4 Sec. 29-23S-32W**

Berexco LLC  
2020 N. Bramblewood  
Wichita, KS 67206-1094

**Operator (above base/Permian) – All Sec. 20-23S-32W**

**Operator (Chase formation and above) – All Sec. 29-23S-32W**

Linn Operating, Inc.  
601 Travis, Suite 5100  
Houston, TX 77002-3252

**Operator (above base/Permian) – All Secs. 21, 28-23S-32W**

Kansas Natural Gas Operating, Inc.  
P. O. Box 818  
Hays, KS 67601-0818

**Leasehold owner (below base/Permian) – SW/4 Sec. 21-23S-32W**

Anadarko E&P Onshore, LLC  
P. O. Box 1330  
Houston, TX 77251-1330

**Leasehold owner/Operator (below base/Permian) – N/2 Sec. 20, NW/4 Sec. 21, NW/4 Sec. 28-23S-32W**

Merit Energy Company, LLC  
13727 Noel Road, Suite 1200  
Dallas, TX 75240-7362

**Operator (Council Grove formation) – All Sec. 29-23S-32W**

Pioneer Oil Company, Inc.  
P. O. Box 237  
Vincennes, IN 47591-0237

# Proof Of Publication

## State Of Kansas - Finney County

Dena A. Sattler, being first duly sworn, deposes and says that she is publisher of **THE GARDEN CITY TELEGRAM**, a weekly newspaper printed in the State of Kansas and published in and of general circulation in Finney County, Kansas, on a weekly basis in Finney County, Kansas, and that said newspaper is not a trade, religious, or fraternal publication.

THAT said newspaper is daily published at least weekly fifty (50) times a year; has been so published continuously and uninterruptedly in said county and state for a period of more than five (5) years prior to the first publication of said notice.

THAT the attached notice is a true copy thereof and was published in the regular and entire issue of said newspaper for 1 consecutive days/weeks. The first (1st) publication thereof being made as aforesaid on the 31 day of March, 2010.

With subsequent publications being made on the following dates:

2<sup>nd</sup> Publication made on the      day of      .20 .

3<sup>rd</sup> Publication made on the      day of      .20 .

4<sup>th</sup> Publication made on the      day of      .20 .

Publication Fee: \$ 52.43

Affidavits (Additional Copies): @ \$5 each \$     

Total Publication Fee: \$ 52.43

Sign [Signature]

Witness my hand this 1<sup>st</sup> day of April, 2016.

SUBSCRIBED AND SWORN before me this 1<sup>st</sup> day of April, 2016.

[Signature]

(Notary Public)

My commission expires 11-25-17

Legal Invoice # 246463

(Published in The Garden City Telegram Thursday, March 31, 2016)

### BEFORE THE STATE CORPORATION COMMISSION OF THE STATE OF KANSAS NOTICE OF FILING APPLICATION

Re: Berexco LLC Application for a permit to commingle production in the St. Louis and Fort Scott formations in the Walker #10-20 well, located in Finney County, Kansas.

To: All Oil & Gas Producers, Unleased Mineral Interest Owners, Landowners, and all persons whosoever concerned.

You, and each of you, are hereby notified that Berexco LLC has filed an application to commingle production from the St. Louis and Fort Scott formations in the Walker #10-20 well located in the SE NE SW SE (834' FSL, 1479' FEL) of Sec 20-23S-32W, Finney County, KS.

Any persons who object to, or protest this application shall be required to file their objections or protests with the Oil & Gas Conservation Division of the Kansas Corporation Commission within fifteen (15) days from the date of this publication. These protests shall be filed pursuant to Commission regulations and must state specific reasons why the grant of the application may cause waste, violate correlative rights, or pollute the natural resources of the state of Kansas. All persons interested or concerned shall take notice of the foregoing and shall govern themselves accordingly.

3/4 Work period guaranteed. Tools & Equip. driver's license within 30 days after hire. 48


NOTARY PUBLIC-State of Kansas

NANCY MILLER



My Appt. Exp 11-25-17





# LEGAL PROOF OF PUBLICATION

| Account # | Ad Number  | Identification                               | PO | Amount   | Cols | Lines |
|-----------|------------|--|----|----------|------|-------|
| 455429    | 0002360720 | Published in the Wichita Eagle April 1, 2016 |    | \$142.60 | 1    | 39    |

**Attention:** brett blazer

BEREXCO INC.  
2020 NO. BRAMBLEWOOD  
WICHITA, KS 67206

In The STATE OF KANSAS  
In and for the County of Sedgwick  
AFFIDAVIT OF PUBLICATION

1 Insertions

Beginning issue of: 04/01/2016

Ending issue of: 04/01/2016

STATE OF KANSAS)  
.SS  
County of Sedgwick)

**LEGAL PUBLICATION**  
Published in the Wichita Eagle  
April 1, 2016 (2360720)

BEFORE THE STATE CORPORATION COMMISSION OF THE STATE OF KANSAS  
NOTICE OF FILING APPLICATION

Re: Berexco LLC Application for a permit to commingle production in the St. Louis and Fort Scott formations in the Walker #10-20 well, located in Finney County, Kansas. To: All Oil & Gas Producers, Unleased Mineral Interest Owners, Landowners, and all persons whosever concerned.

You, and each of you, are hereby notified that Berexco LLC has filed an application to commingle production from the St. Louis and Fort Scott formations in the Walker #10-20 well located in the SE NE SW SE (834' FSL, 1479' FEL) of Sec 20-23S-32W, Finney County, KS.

Any persons who object to, or protest this application shall be required to file their objections or protests with the Oil & Gas Conservation Division of the Kansas Corporation Commission within fifteen (15) days from the date of this publication. These protests shall be filed pursuant to Commission regulations and must state specific reasons why the grant of the application may cause waste, violate correlative rights, or pollute the natural resources of the state of Kansas. All persons interested or concerned shall take notice of the foregoing and shall govern themselves accordingly.

Berexco LLC  
2020 N. Bramblewood  
Wichita, KS 67206  
Phone: 316-265-3311

Mark Fletchall, of lawful age, being first duly sworn, deposeseth and saith: That he is Record Clerk of The Wichita Eagle, a daily newspaper published in the City of Wichita, County of Sedgwick, State of Kansas, and having a general paid circulation on a daily basis in said County, which said newspaper has been continuously and uninterruptedly published in said County for more than one year prior to the first publication of the notice hereinafter mentioned, and which said newspaper has been entered as second class mail matter at the United States Post Office in Wichita, Kansas, and which said newspaper is not a trade, religious or fraternal publication and that a notice of a true copy is hereto attached was published in the regular and entire Morning issue of said The Wichita Eagle from 4/1/2016 to 04/01/2016.

I certify (or declare) under the penalty of perjury that the foregoing is true and correct.

*Mark Fletchall*

(Signature of Principal Clerk)  
DATED: 4/1/2016

*Jennifer Rae Bailey*  
Notary Public Sedgwick County, Kansas

JENNIFER RAE BAILEY  
Notary Public - State of Kansas  
My Appt. Expires 01/10/17

Conservation Division  
266 N. Main St., Ste. 220  
Wichita, KS 67202-1513



Phone: 316-337-6200  
Fax: 316-337-6211  
<http://kcc.ks.gov/>

Jay Scott Emler, Chairman  
Shari Feist Albrecht, Commissioner  
Pat Apple, Commissioner

Sam Brownback, Governor

May 11, 2016

Evan Mahyew  
BEREXCO LLC  
2020 N. Bramblewood  
Wichita, KS 67206-1094

RE: Approved Commingling CO051603  
Walker 10-20  
API No. 15-055-22379-00-00

Dear Mr. Mayhew:

Your Application for Commingling (ACO-4) for the above described well has been reviewed and approved by the Kansas Corporation Commission (KCC) per K.A.R. 82-3-123. Notice was examined and found to be proper per K.A.R. 82-3-135a. No protest had been filed within the 15-day protest period.

Based upon the depth of the St. Louis formation perforations, total oil production shall not exceed **200 BOPD** and total gas production shall not exceed 50% of the absolute open flow (AOF).

Sincerely,

Rick Hestermann  
Production Department