

KANSAS CORPORATION COMMISSION
OIL & GAS CONSERVATION DIVISION

Form ACO-4
Form must be typed
March 2009

APPLICATION FOR COMMINGLING OF PRODUCTION (K.A.R. 82-3-123) OR FLUIDS (K.A.R. 82-3-123a) *Commingling ID #* _____

OPERATOR: License # _____ API No. 15 - _____
Name: _____ Spot Description: _____
Address 1: _____ - - - - - Sec. _____ Twp. _____ S. R. _____ East West
Address 2: _____ Feet from North / South Line of Section
City: _____ State: _____ Zip: _____ + _____ Feet from East / West Line of Section
Contact Person: _____ County: _____
Phone: (_____) _____ Lease Name: _____ Well #: _____

1. Name and upper and lower limit of each production interval to be commingled:
Formation: _____ (Perfs): _____
Formation: _____ (Perfs): _____
Formation: _____ (Perfs): _____
Formation: _____ (Perfs): _____
Formation: _____ (Perfs): _____

2. Estimated amount of fluid production to be commingled from each interval:
Formation: _____ BOPD: _____ MCFPD: _____ BWPD: _____
Formation: _____ BOPD: _____ MCFPD: _____ BWPD: _____
Formation: _____ BOPD: _____ MCFPD: _____ BWPD: _____
Formation: _____ BOPD: _____ MCFPD: _____ BWPD: _____
Formation: _____ BOPD: _____ MCFPD: _____ BWPD: _____

3. Plat map showing the location of the subject well, all other wells on the subject lease, and all wells on offsetting leases within a 1/2 mile radius of the subject well, and for each well the names and addresses of the lessee of record or operator.

4. Signed certificate showing service of the application and affidavit of publication as required in K.A.R. 82-3-135a.

For Commingling of PRODUCTION ONLY, include the following:

- 5. Wireline log of subject well. Previously Filed with ACO-1: Yes No
- 6. Complete Form ACO-1 (*Well Completion form*) for the subject well.

For Commingling of FLUIDS ONLY, include the following:

- 7. Well construction diagram of subject well.
- 8. Any available water chemistry data demonstrating the compatibility of the fluids to be commingled.

AFFIDAVIT: I am the affiant and hereby certify that to the best of my current information, knowledge and personal belief, this request for commingling is true and proper and I have no information or knowledge, which is inconsistent with the information supplied in this application.

Submitted Electronically

KCC Office Use Only
 Denied Approved
15-Day Periods Ends: _____
Approved By: _____ Date: _____

Protests may be filed by any party having a valid interest in the application. Protests must be in writing and comply with K.A.R. 82-3-135b and must be filed within 15 days of publication of the notice of application.



CONFIDENTIAL

WELL COMPLETION FORM

Form Must Be Typed
Form must be Signed
All blanks must be Filled

WELL HISTORY - DESCRIPTION OF WELL & LEASE

OPERATOR: License # _____

Name: _____

Address 1: _____

Address 2: _____

City: _____ State: _____ Zip: _____ + _____

Contact Person: _____

Phone: (_____) _____

CONTRACTOR: License # _____

Name: _____

Wellsite Geologist: _____

Purchaser: _____

Designate Type of Completion:

- New Well Re-Entry Workover
- Oil WSW SWD SIOW
- Gas D&A ENHR SIGW
- OG GSW Temp. Abd.
- CM (Coal Bed Methane)
- Cathodic Other (Core, Expl., etc.): _____

If Workover/Re-entry: Old Well Info as follows:

Operator: _____

Well Name: _____

Original Comp. Date: _____ Original Total Depth: _____

- Deepening Re-perf. Conv. to ENHR Conv. to SWD
- Conv. to GSW
- Plug Back: _____ Plug Back Total Depth _____
- Commingled Permit #: _____
- Dual Completion Permit #: _____
- SWD Permit #: _____
- ENHR Permit #: _____
- GSW Permit #: _____

Spud Date or Recompletion Date	Date Reached TD	Completion Date or Recompletion Date
-----------------------------------	-----------------	---

API No. 15 - _____

Spot Description: _____

_____ - _____ - _____ Sec. _____ Twp. _____ S. R. _____ East West

_____ Feet from North / South Line of Section

_____ Feet from East / West Line of Section

Footages Calculated from Nearest Outside Section Corner:

- NE NW SE SW

County: _____

Lease Name: _____ Well #: _____

Field Name: _____

Producing Formation: _____

Elevation: Ground: _____ Kelly Bushing: _____

Total Depth: _____ Plug Back Total Depth: _____

Amount of Surface Pipe Set and Cemented at: _____ Feet

Multiple Stage Cementing Collar Used? Yes No

If yes, show depth set: _____ Feet

If Alternate II completion, cement circulated from: _____

feet depth to: _____ w/ _____ sx cmt.

Drilling Fluid Management Plan

(Data must be collected from the Reserve Pit)

Chloride content: _____ ppm Fluid volume: _____ bbls

Dewatering method used: _____

Location of fluid disposal if hauled offsite: _____

Operator Name: _____

Lease Name: _____ License #: _____

Quarter _____ Sec. _____ Twp. _____ S. R. _____ East West

County: _____ Permit #: _____

AFFIDAVIT

I am the affiant and I hereby certify that all requirements of the statutes, rules and regulations promulgated to regulate the oil and gas industry have been fully complied with and the statements herein are complete and correct to the best of my knowledge.

Submitted Electronically

KCC Office Use ONLY

- Letter of Confidentiality Received
Date: _____
- Confidential Release Date: _____
- Wireline Log Received
- Geologist Report Received
- UIC Distribution
- ALT I II III Approved by: _____ Date: _____



1079463

Operator Name: _____ Lease Name: _____ Well #: _____

Sec. _____ Twp. _____ S. R. _____ East West County: _____

INSTRUCTIONS: Show important tops and base of formations penetrated. Detail all cores. Report all final copies of drill stems tests giving interval tested, time tool open and closed, flowing and shut-in pressures, whether shut-in pressure reached static level, hydrostatic pressures, bottom hole temperature, fluid recovery, and flow rates if gas to surface test, along with final chart(s). Attach extra sheet if more space is needed. Attach complete copy of all Electric Wire-line Logs surveyed. Attach final geological well site report.

Drill Stem Tests Taken <input type="checkbox"/> Yes <input type="checkbox"/> No <i>(Attach Additional Sheets)</i> Samples Sent to Geological Survey <input type="checkbox"/> Yes <input type="checkbox"/> No Cores Taken <input type="checkbox"/> Yes <input type="checkbox"/> No Electric Log Run <input type="checkbox"/> Yes <input type="checkbox"/> No Electric Log Submitted Electronically <input type="checkbox"/> Yes <input type="checkbox"/> No <i>(If no, Submit Copy)</i> List All E. Logs Run:	<input type="checkbox"/> Log Formation (Top), Depth and Datum <input type="checkbox"/> Sample Name Top Datum
---	---

CASING RECORD <input type="checkbox"/> New <input type="checkbox"/> Used							
Report all strings set-conductor, surface, intermediate, production, etc.							
Purpose of String	Size Hole Drilled	Size Casing Set (In O.D.)	Weight Lbs. / Ft.	Setting Depth	Type of Cement	# Sacks Used	Type and Percent Additives

ADDITIONAL CEMENTING / SQUEEZE RECORD				
Purpose:	Depth Top Bottom	Type of Cement	# Sacks Used	Type and Percent Additives
_____ Perforate _____ Protect Casing _____ Plug Back TD _____ Plug Off Zone				

Shots Per Foot	PERFORATION RECORD - Bridge Plugs Set/Type Specify Footage of Each Interval Perforated	Acid, Fracture, Shot, Cement Squeeze Record <i>(Amount and Kind of Material Used)</i>	Depth

TUBING RECORD: Size: _____ Set At: _____ Packer At: _____ Liner Run: Yes No

Date of First, Resumed Production, SWD or ENHR. _____ Producing Method: Flowing Pumping Gas Lift Other *(Explain)* _____

Estimated Production Per 24 Hours	Oil Bbls.	Gas Mcf	Water Bbls.	Gas-Oil Ratio	Gravity
-----------------------------------	-----------	---------	-------------	---------------	---------

DISPOSITION OF GAS: <input type="checkbox"/> Vented <input type="checkbox"/> Sold <input type="checkbox"/> Used on Lease <i>(If vented, Submit ACO-18.)</i>	METHOD OF COMPLETION: <input type="checkbox"/> Open Hole <input type="checkbox"/> Perf. <input type="checkbox"/> Dually Comp. <input type="checkbox"/> Commingled <i>(Submit ACO-5)</i> <input type="checkbox"/> Other <i>(Specify)</i> _____ <input type="checkbox"/> Other <i>(Specify)</i> _____	PRODUCTION INTERVAL: _____ _____
---	--	--

Form	ACO1 - Well Completion
Operator	Citation Oil & Gas Corp.
Well Name	Schmitt 8-11
Doc ID	1079463

All Electric Logs Run

Geologic Report Log
Microresistivity Log
Array Induction
Compact Photo Density
Compensated Sonic w/ Intergrated Transit Time

Form	ACO1 - Well Completion
Operator	Citation Oil & Gas Corp.
Well Name	Schmitt 8-11
Doc ID	1079463

Tops

Name	Top	Datum
Stone Corral	1016	
Hutchinson Salt	1361	
Topeka	2813	
Heebner	3033	
Toronto	3053	
Lansing	3086	
Marmaton	3348	
Arbuckle	3369	

Citation Oil & Gas Corp
 Wieland Unit
 Schmitt # 8-11

CASING & CEMENTING RECORD

No Jts. Run	Size	Weight #/ft.	Grade	Thread	Footage (ft.)
87	5.5"	15.5	J55 LT&C	8rnd	3443.30
TOTALS					

6 Shoe Depth 3451.10 Float Collar Depth 3373.62 Top of Liner None
 Cemented Bottom w/ 200 sxs 10% soft 2% gel 1/4" flo seal
 Cement Plug Down At 9:15 pm w/ 1300 psi Date 2-28-2012
 CMTD. D. V. or Top w/ _____
 Plug CMT. Down @ _____ w/ _____ p.s.i. Date _____

SQUEEZES

17 No. _____ Tool @ _____ Broke Down Perf. _____ to _____ w/ _____ Pump off _____ # Mixed
 _____ sxs. _____ CMT Sqzd. _____ sxs into perf. left _____
 _____ sxs in CSG Final and Max. Press. _____ # Reversed _____ sxs Job Comp. @ _____ Date _____
 18 No. _____ Tool @ _____ Broke Down Perf. _____ to _____ w/ _____ Pump off _____ # Mixed
 _____ sxs. _____ CMT Sqzd. _____ sxs into perf left _____
 _____ sxs in CSG Final and Max. Press. _____ # Reversed _____ sxs Job Comp. @ _____ Date _____

PRODUCTION TEST

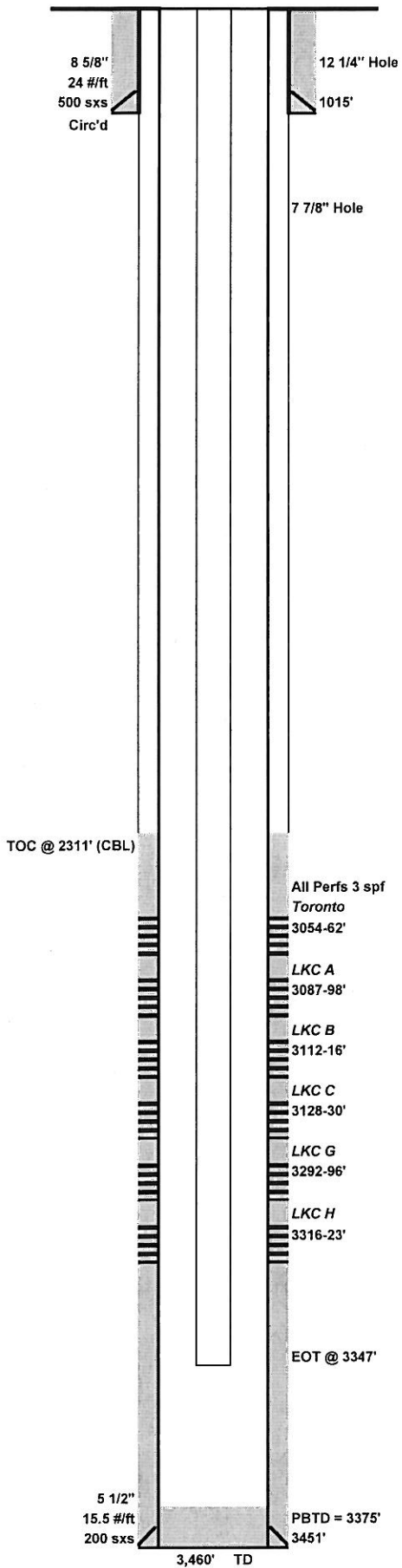
19 No. _____ Perf _____ To _____ PKR @ _____ Water Cushion _____ BTM CHK _____ TOP CHK _____
 Tool Open _____ Hrs. Fluid To Surf _____ Min w/ _____ Tool Closed _____ Hrs. Shut In _____

Hrs Time	Ck. Size	Tbg. Press.	Gas MCF	Oil bpd	Water bpd	% H ₂ O	% BS & W	GOR	Corr. Grav

30

WELLBORE SCHEMATIC

Current



Lease: Schmitt		Well No. 8-11	
API No.			
Location:			
County:	Russell	State:	KS
TD:	3460'	Field:	Fairport
PBD		3375'	Spud Date: 2/24/2012
Current Perfs/OH:		3054-62', 3087-98', 3112-16'	Comp Date:
		3128-30', 3292-96', 3316-23'	TRTO, LKC A, LKC B, LKC C, LKC G, LKC H

Surface Equipment

Unit Make:	Unit Size:
Unit S/N:	Unit Rotation:
SPM:	Stroke Length:
Prime Mover:	Unit Sheave:
Motor S/N:	Motor RPM:

Casing Breakdown

	Size	Grade / Wt	Depth	Cement
Surface	8 5/8"	24 #/ft	1015'	500 sxs
Production	5 1/2"	15.5 #/ft	3451'	200 sxs
Production				
Production				
Liner				

Completion Assembly

Qty	Description	Footage
1	KB	5.0'
102	2-7/8" tbg	3324.0'
1	1-45-5200 Stator	18.5'
TOTAL		3347.45'

Rod Detail

Qty	Description	Footage
1	1-1/2" Polish Rod	26.00'
131	1" Norris D rods	3275.00'
1	Rotor	10.75'
TOTAL		3311.75'

Comments

--	--

PREPARED BY: JH	UPDATED: 3/26/2012
-----------------	--------------------

Conservation Division
Finney State Office Building
130 S. Market, Rm. 2078
Wichita, KS 67202-3802



Phone: 316-337-6200
Fax: 316-337-6211
<http://kcc.ks.gov/>

Mark Sievers, Chairman
Ward Loyd, Commissioner
Thomas E. Wright, Commissioner

Sam Brownback, Governor

April 26, 2012

Kimberly Moorhead
Citation Oil & Gas Corp.
14077 Cutten Rd
PO BOX 690688
HOUSTON, TX 77269-0688

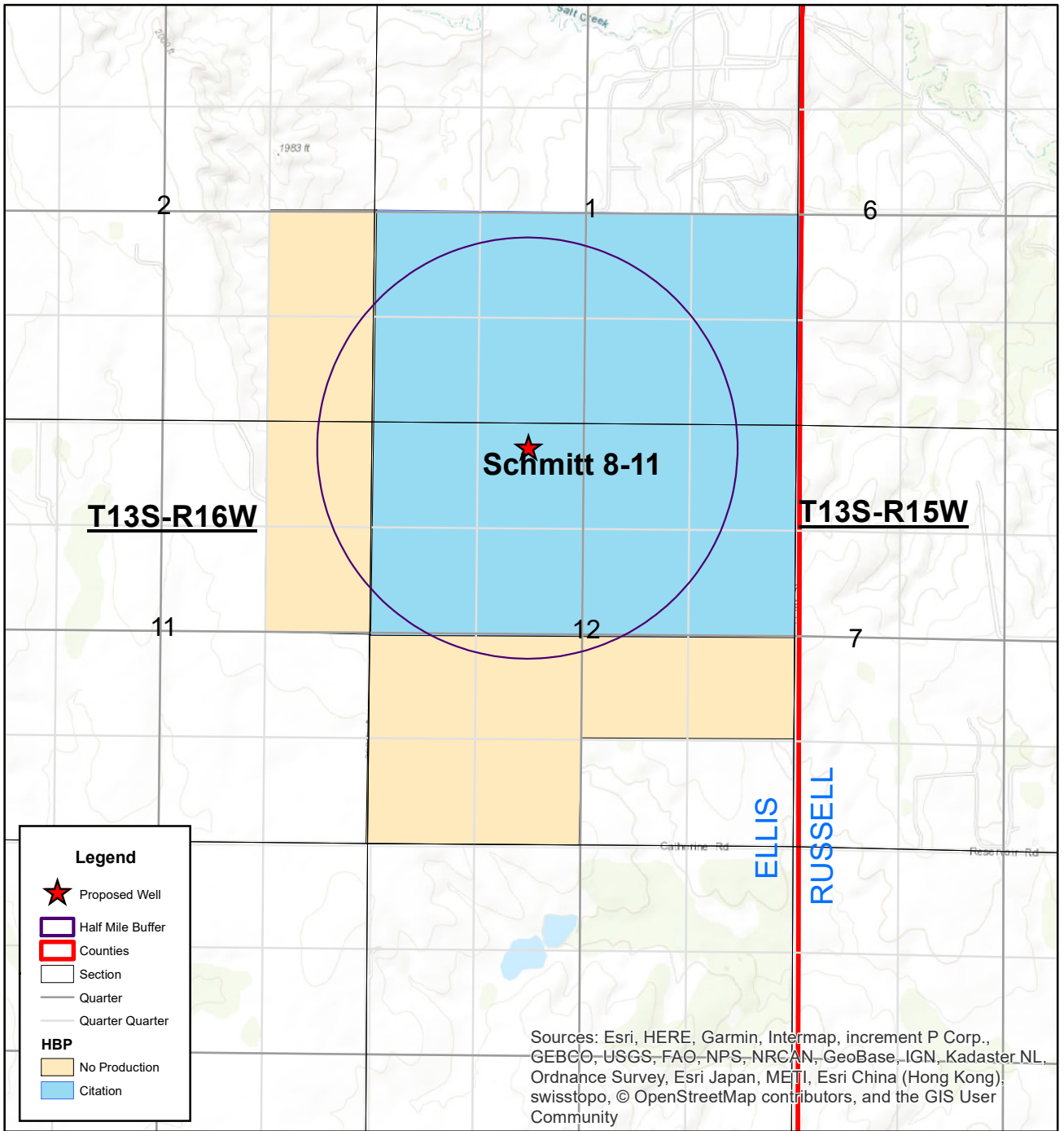
Re: ACO1
API 15-051-26153-00-00
Schmitt 8-11
NW/4 Sec.12-13S-16W
Ellis County, Kansas

Dear Production Department:

We are herewith requesting that the Well Completion Form ACO-1 and attached information for the subject well be held confidential for a period of two years.

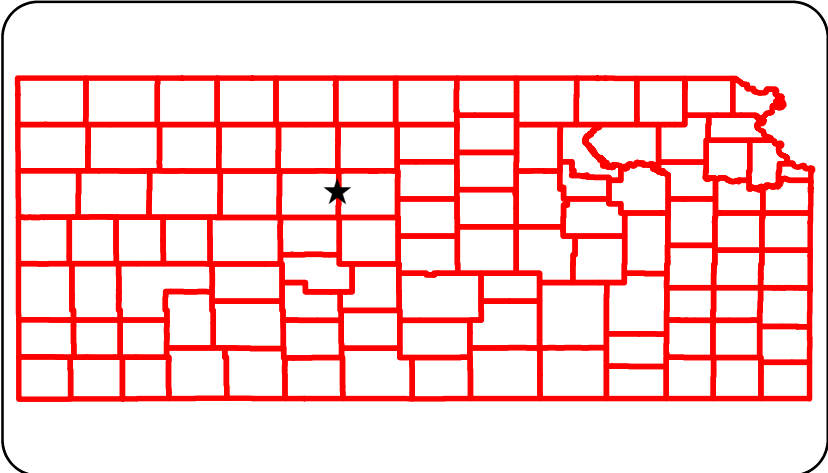
Should you have any questions or need additional information regarding subject well, please contact our office.

Respectfully,
Kimberly Moorhead



Schmitt 8-11
Offset Operator Plat
(1/2 mile radius)

Section 12-13S-16W
Ellis County, Kansas



Schmitt 8-11 - OFFSET OPERATOR CHECK

Section 12-13S-16W, Ellis County, Kansas

293' FNL and 3455' FEL of NW/4

TRACT: NW/4, W/2 NE/4, SE/4 NE/4 of Section 12-13S-16W, Ellis County, Kansas

SURFACE OWNER: Warren M. Davidson and Lori A. Davidson
200 W. 38th Street
Hays, KS 67601

API	Well Name	Operator Name	Operator Address	Legal Description	Section	County	Footing	Character of Well
-----	-----------	---------------	------------------	-------------------	---------	--------	---------	-------------------

HELD BY PRODUCTION - CITATION

TRACT: NE/4 NE/4 of Section 12-13S-16W, Ellis County, Kansas

SURFACE OWNER: Rio Charlie Investments LLC
4828 Twin Valley Drive
Austin, TX 78731

API	Well Name	Operator Name	Operator Address	Legal Description	Section	County	Footing	Character of Well
-----	-----------	---------------	------------------	-------------------	---------	--------	---------	-------------------

HELD BY PRODUCTION - CITATION

TRACT: W/2 SW/4 and N/2 SE/4 of Section 12-13S-16W, Ellis County, Kansas

SURFACE OWNER: Cynthia Cockrell and Charles W. Cockrell,
wife and husband
85 Clifford Street
Gorham, KS 67640

Schmitt 8-11 - OFFSET OPERATOR CHECK

Section 12-13S-16W, Ellis County, Kansas

293' FNL and 3455' FEL of NW/4

MINERAL OWNER: Cynthia Cockrell and Charles W. Cockrell, All No current oil and gas lease
wife and husband
85 Clifford Street
Gorham, KS 67640

TRACT: E/2 SW/4 of Section 12-13S-16W, Ellis County, Kansas

SURFACE OWNER: Surface ownership same as mineral ownership

MINERAL OWNER: Patricia Cook 1/4 No current oil and gas lease
c/o Linda Basgall
1992 Vineyard Road
Hays, KS 67601

Firma Cassai 1/4 No current oil and gas lease
c/o Linda Basgall
1992 Vineyard Road
Hays, KS 67601

Elizabeth Schneider 1/4 No current oil and gas lease
c/o Linda Basgall
1992 Vineyard Road
Hays, KS 67601

Daniel J. Basgall and Linda M. Gasgall, 1/8 No current oil and gas lease
Trustees of the Daniel J. Basgall Revocable
Trust dated April 2, 1998
1992 Vineyard Road
Hays, KS 67601

Schmitt 8-11 - OFFSET OPERATOR CHECK

Section 12-13S-16W, Ellis County, Kansas

293' FNL and 3455' FEL of NW/4

Daniel J. Basgall and Linda M. Gasgall, 1/8
Trustees of the Linda M. Basgall Revocable
Trust dated April 2, 1998
1992 Vineyard Road
Hays, KS 67601

No current oil and gas lease

TRACT: SW/4 of Section 1-13S-16W, Ellis County, Kansas

SURFACE OWNER: Warren M. Davidson and Lori A. Davidson
200 W. 38th Street
Hays, KS 67601

API	Well Name	Operator Name	Operator Address	Legal Description	Section	County	Footing	Character of Well
-----	-----------	---------------	------------------	-------------------	---------	--------	---------	-------------------

HELD BY PRODUCTION - CITATION

TRACT: SE/4 of Section 1-13S-16W, Ellis County, Kansas

SURFACE OWNER: Rio Charlie Investments LLC
4828 Twin Valley Drive
Austin, TX 78731

API	Well Name	Operator Name	Operator Address	Legal Description	Section	County	Footing	Character of Well
-----	-----------	---------------	------------------	-------------------	---------	--------	---------	-------------------

HELD BY PRODUCTION - CITATION

Schmitt 8-11 - OFFSET OPERATOR CHECK

Section 12-13S-16W, Ellis County, Kansas

293' FNL and 3455' FEL of NW/4

TRACT: E/2 SE/4 of Section 2-13S-16W, Ellis County, Kansas

SURFACE OWNER: Cecile F. and Ruth M. Weigel
PO Box 136
Gorham, KS 67640

MINERAL OWNER: Evelyn Dreher Family Trust 2507 N. 86th Place Scottsdale, AZ 85257	1/8	No current oil and gas lease
Louis Windholz 1726 Agnes Dr. Hays, KS 67601	1/8	No current oil and gas lease
Amelda J. Bieker 483 W. 1st Russell, KS 67665	1/8	No current oil and gas lease
Bertha Brown Box 48 Walker, KS 67674	1/8	No current oil and gas lease
Arleen Brown Keney Village E-6 Wakeeney, KS 67672	1/8	No current oil and gas lease
Francis Windholz 402 E. 23rd Hays, KS 67601	1/8	No current oil and gas lease

Schmitt 8-11 - OFFSET OPERATOR CHECK

Section 12-13S-16W, Ellis County, Kansas

293' FNL and 3455' FEL of NW/4

Cecile F. and Ruth M. Weigel, JTROS PO Box 136 Gorham, KS 67640	1/8	No current oil and gas lease
Kenneth Joseph Windholz Gorham, KS 67640	1/16	No current oil and gas lease
Carolyn A. Windholz 3010 US Highway 40 Victoria, KS 67671	1/16	No current oil and gas lease

TRACT: E/2 NE/4 of Section 11-13S-16W, Ellis County, Kansas

SURFACE OWNER: Warren M. and Lori A. Davidson
200 W. 38th St.
Hays, KS 67601

MINERAL OWNER: SMR Investments, LLC Roger Kisner, Agent 2571 Fairground Rd. Victoria, KS 67671	5/18	No current oil and gas lease
--	------	------------------------------

Geraldine Phyllis Lewis 1103 Valley View Drive Vermillion, SD 57069	13/54	No current oil and gas lease
---	-------	------------------------------

William J. Wegrich 1800 South Balsam Lakewood, CO 80232	13/54	No current oil and gas lease
---	-------	------------------------------

Schmitt 8-11 - OFFSET OPERATOR CHECK

Section 12-13S-16W, Ellis County, Kansas

293' FNL and 3455' FEL of NW/4

Catherine Ellen Grow
4018 Sunstone Drive
Fort Collins, CO 80525

13/54

No current oil and gas lease

AFFIDAVIT OF PUBLICATION

State of Kansas, Ellis County, ss:

Christopher Dechant

being first duly sworn, deposes and says:

That he/she is Ad Services Supervisor of THE HAYS DAILY NEWS, a daily newspaper printed in the State of Kansas, and published in and of general circulation in Ellis County, Kansas, with a general paid circulation on a yearly basis in Ellis County, Kansas, and that said newspaper is not a trade, religious or fraternal publication.

Said newspaper is published daily, except Monday and Saturday, is published at least weekly 50 times a year; has been so published continuously and uninterrupted in said county and state for a period of more than five years prior to the first publication of said notice; and has been admitted at the post office of Hays in said county as second class matter.

That the attached notice is a true copy thereof and was published in the regular and entire issue of said newspaper for one consecutive week, the first publication thereof being made as aforesaid on the 5th day of April, 2019, with subsequent publications being made on the following dates:

____, 20__ _____, 20__
____, 20__ _____, 20__
____, 20__ _____, 20__

Christopher Dechant

Subscribed and sworn to before me this 5th day of April, 2019.

Coleen Shields

Notary Public

My Appointment expires 6/7/22
Printer's Fee\$ _____
Additional copies.....\$ _____
Total Fee.....\$59.80

(Published in The Hays Daily News April 5, 2019)

BEFORE THE STATE CORPORATION COMMISSION OF THE STATE OF KANSAS NOTICE OF FILING APPLICATION

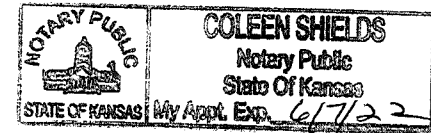
RE: Citation Oil & Gas Corp. -- Application for a permit to authorize the downhole commingling of the Topeka, Toronto and LKC zones in the Schmitt 8-11 well located in Ellis County, Kansas.

TO: All Oil and Gas Producers, Unleased Mineral Interest Owners, Landowners, and all persons whomever concerned.

You, and each of you, are hereby notified that Citation Oil & Gas Corp. has filed an application to commence the downhole commingling of the Topeka, Toronto and LKC Formations in the Schmitt 8-11 well, located in the NE NW NE NW of Section 12, Township 13 South, Range 16 West, Ellis County, Kansas.

Any persons who object to or protest this application shall be required to file their objections or protests with the Conservation Division of the State Corporation Commission of the State of Kansas within fifteen (15) days from the date of this publication. These protests shall be filed pursuant to Commission regulations and must state specific reasons why the grant of the application may cause waste, violate correlative rights or pollute the natural resources of the state of Kansas.

All persons interested or concerned shall take notice of the foregoing and shall govern themselves accordingly.
Citation Oil & Gas Corp.
P.O. Box 690688
Houston, Texas 77269
Phone: 281-891-1000



Offset Operators, Unleased Mineral Owners and Landowners acreage

(Attach additional sheets if necessary)

See attached sheets

Name:

Legal Description of Leasehold:

Amelda J. Bieker	E/2 SE SEC 2 13S 16W ELLIS CO KS
Arleen Brown	E/2 SE SEC 2 13S 16W ELLIS CO KS
Bertha Brown	E/2 SE SEC 2 13S 16W ELLIS CO KS
Carolyn A. Windholz	E/2 SE SEC 2 13S 16W ELLIS CO KS
Catherine Ellen Grow	E/2 NE SEC 11 13S-16W ELLIS CO KS
Cecil F. Weigel and Ruth M. Weigel	E/2 SE SEC 2 13S 16W & E/2 SE SEC 2 13S 16W ELLIS CO KS
Charles and Cynthia Cockrell	W/2 SW AND N2 SE SEC 12-13S-16W ELLIS CO KS
Evelyn Dreher Family Trust	E/2 SE SEC 2 13S 16W ELLIS CO KS
Francis Windholz	E/2 SE SEC 2 13S 16W ELLIS CO KS
Geraldine Phyllis Lewis	E/2 NE SEC 11 13S-16W ELLIS CO KS
Kenneth Joseph Windholz	E/2 SE SEC 2 13S 16W ELLIS CO KS
Louis Windholz	E/2 SE SEC 2 13S 16W ELLIS CO KS
Patricia Cook, Firma Cassai, Elizabeth Schneider, Daniel and Linda Gasgall	E/2 SW SEC 12-13S-16W ELLIS CO KS
Rio Charlie Investments LLC	NE NE SEC 12-13S-16W & SE SEC 1 13S 16W ELLIS CO KS
SMR Investments, LLC Roger Kisner, Agent	E/2 NE SEC 11 13S-16W ELLIS CO KS
Warren, Lori Davidson	E/2 NE SEC 11 13S-16W & NW, W/2 NE, SE NE SEC 12-13S-15W & SW SEC 1-13S-16W ELLIS CO KS
William J. Wegrich	E/2 NE SEC 11 13S-16W ELLIS CO KS

I hereby certify that the statements made herein are true and correct to the best of my knowledge and belief.


Sharon Ward

Applicant or Duly Authorized Agent

Subscribed and sworn before me this 30 day of April, 2019

Crystal Cornelius

Notary Public



My Commission Expires: 11.24.2022

Instructions:

- Fully complete application, including page 4 (*plat map*) showing subject well and all known oil, gas and input wells, including wells being drilled, inactive wells, or dry holes, within one-half mile. Show lease names and operators or unleased mineral rights owners of all lands within one-half mile. Show well numbers and elevations of producing formation tops.
- Attach some type of log (*drillers log, electric log, etc.*).
- Attach some type of verification of cementing for surface casing, longstring, D.V. tool, perforations, etc. (*Cement ticket and job log, bond log, etc.*)
- Attach Affidavit of Notice.
- Fill in schematic drawing of subsurface facilities including: size, setting depth, amount of cement, measured or calculated tops of cement for each of surface, intermediate (*if any*) and production casing; size and setting depth of tubing and packer; geological zone of injection showing top and bottom of injection interval.
- The original and one copy of the application and all attachments shall be mailed to the State Corporation Commission, Conservation Division.
- Deliver or mail one (*1*) copy of the application to the landowner on whose land the injection well is located and to each operator or lessee of record and each unleased mineral rights owner within one-half mile of the applicant well.
- Approval of this application, if granted, is valid only as long as there are no substantial changes in operation set forth in the application. A substantial change requires the approval of a new application. **No injection well may be used without prior written authorization.**
- All application fees must accompany the application.

Affidavit of Notice Served

Re: Application for: Commingling
Well Name: Schmitt 8-11 Legal Location: Sec 12-13S-16W Ellis Co Kansas

The undersigned hereby certifies that he / she is a duly authorized agent for the applicant, and that on the day 3 of April,
2019, a true and correct copy of the application referenced above was delivered or mailed to the following parties:

Note: A copy of this affidavit must be served as a part of the application.

Name	Address (Attach additional sheets if necessary)
Amelda J. Bieker	E/2 SE SEC 2 13S 16W ELLIS CO KS 483 W. 1st Russell, KS 67665
Arleen Brown	E/2 SE SEC 2 13S 16W ELLIS CO KS Keeney Village E-6 Wakeeney, KS 67672
Bertha Brown	E/2 SE SEC 2 13S 16W ELLIS CO KS Box 48 Walker, KS 67674
Carolyn A. Windholz	E/2 SE SEC 2 13S 16W ELLIS CO KS 3010 US HWY 40 Victoria, KS 67671
Catherine Ellen Grow	E/2 NE SEC 11 13S-16W ELLIS CO KS 4018 Sunstone Drive Fort Collins, CO 80525-5619
Cecil F. Weigel and Ruth M. Weigel	E/2 SE SEC 2 13S 16W & E/2 SE SEC 2 13S 16W ELLIS CO KS P. O. Box 136 Gorham, KS 67640
Charles and Cynthia Cockrell	W/2 SW AND N2 SE SEC 12-13S-16W ELLIS CO KS 2507 N. 86th Place Scottsdale, AZ 85257
Evelyn Dreher Family Trust	E/2 SE SEC 2 13S 16W ELLIS CO KS 85 Clifford Street Gorham, KS 67640
Francis Windholz	E/2 SE SEC 2 13S 16W ELLIS CO KS 402 E. 23rd Hays, KS 67601
Geraldine Phyllis Lewis	E/2 NE SEC 11 13S-16W ELLIS CO KS 1103 Valley View Drive Vermillion, SD 57069
Kenneth Joseph Windholz	E/2 SE SEC 2 13S 16W ELLIS CO KS 2519 E 20th St Hays, KS 67601
Louis Windholz	E/2 SE SEC 2 13S 16W ELLIS CO KS 1726 Agnes Dr. Hays, KS 67601
Patricia Cook, Firma Cassal, Elizabeth Schneider, Daniel and Linda Gasgall	E/2 SW SEC 12-13S-16W ELLIS CO KS 1992 Vineyard Road Hays, KS 67601
Rio Charlie Investments LLC	NE NE SEC 12-13S-16W & SE SEC 1 13S 16W ELLIS CO KS 4828 Twin Valley Drive Austin, TX 79731
SMR Investments, LLC Roger Kisner, Agent	E/2 NE SEC 11 13S-16W ELLIS CO KS 2571 Fairground Rd Victoria, KS 67671
Warren, Lori Davidson	E/2 NE SEC 11 13S-16W & NW, W/2 NE, SE NE SEC 12-13S-16W & SW SEC 1-13S-16W ELLIS CO KS 200 W 38th St. Hays, KS 67601
William J. Wegrich	E/2 NE SEC 11 13S-16W ELLIS CO KS 1880 South Balsam Lakewood, CO 80232


I further attest that notice of the filing of this application was published in the The Hays Daily News, the official county publication of Ellis county. A copy of the affidavit of this publication is attached.

Signed this 5 day of April, 2019

Sharon Ward
Applicant or Duly Authorized Agent

Subscribed and sworn to before me this 30 day of April, 2019

Crystal Cornelius
Notary Public



My Commission Expires: 11.24.2022

Protests may be filed by any party having a valid interest in the application. Petitions for protests shall be in writing and shall clearly identify the name and address of the protestant and the title of the application. The petition shall include a clear and concise statement of the direct and substantial interest of the protestant in the proceedings, including the manner in which the protestant may be affected, and the nature, extent, character and grounds of the protest. Protestants shall serve the protest upon the applicant by mail or personal service at the same time or before the protestant files the protest with the Conservation Division. Protests must be filed within 30 days of the publication notice of the application.

LEGAL PROOF OF PUBLICATION

Account #	Ad Number	Identification	PO	Amount	Cols	Lines
516230	0004196860	BEFORE THE STATE CORPORATION COMMIS		\$236.13	1	39

Attention: Sharon Ward
 CITATION OIL & GAS CORP.
 14077 CUTTEN RD
 HOUSTON, TX 770692212

**BEFORE THE STATE CORPORATION
 COMMISSION OF THE STATE OF KANSAS
 NOTICE OF FILING APPLICATION**

RE: Citation Oil & Gas Corp. -- Application for a permit to authorize the downhole commingling of the Topeka, Toronto and LKC zones in the Schmitt 8-11 well located in Ellis County, Kansas.

TO: All Oil and Gas Producers, Unleased Mineral Interest Owners, Landowners, and all persons whomsoever concerned.

You, and each of you, are hereby notified that Citation Oil & Gas Corp. has filed an application to commence the downhole commingling of the Topeka, Toronto and LKC Formations in the Schmitt 8-11 well, located in the NE NW NE NW of Section 12, Township 13 South, Range 16 West, Ellis County, Kansas.

Any persons who object to or protest this application shall be required to file their objections or protests with the Conservation Division of the State Corporation Commission of the State of Kansas within fifteen (15) days from the date of this publication. These protests shall be filed pursuant to Commission regulations and must state specific reasons why the grant of the application may cause waste, violate correlative rights or pollute the natural resources of the state of Kansas.

All persons interested or concerned shall take notice of the foregoing and shall govern themselves accordingly.

Citation Oil & Gas Corp.
 P.O. Box 690688
 Houston, Texas 77269
 Phone: 281-891-1000

In The STATE OF KANSAS
 In and for the County of Sedgwick
 AFFIDAVIT OF PUBLICATION

1 Insertions

Beginning issue of: 04/30/2019

Ending issue of: 04/30/2019

STATE OF KANSAS)
 .SS
 County of Sedgwick)

Dale Seiwert, of lawful age, being first duly sworn, deposeth and saith: That he is Record Clerk of The Wichita Eagle, a daily newspaper published in the City of Wichita, County of Sedgwick, State of Kansas, and having a general paid circulation on a daily basis in said County, which said newspaper has been continuously and uninterruptedly published in said County for more than one year prior to the first publication of the notice hereinafter mentioned, and which said newspaper has been entered as second class mail matter at the United States Post Office in Wichita, Kansas, and which said newspaper is not a trade, religious or fraternal publication and that a notice of a true copy is hereto attached was published in the regular and entire Morning issue of said The Wichita Eagle from 4/30/2019 to 04/30/2019.

I certify (or declare) under the penalty of perjury that the foregoing is true and correct.

Dale Seiwert

(Signature of Principal Clerk)

DATED: 4/30/2019

Jennifer Rae Bailey
 Notary Public Sedgwick County, Kansas

JENNIFER RAE BAILEY
 Notary Public - State of Kansas
 My Appt. Expires 6/4/2021

Conservation Division
266 N. Main St., Ste. 220
Wichita, KS 67202-1513



Phone: 316-337-6200
Fax: 346-337-6211
<http://kcc.ks.gov/>

Dwight D. Keen, Chair
Shari Feist Albrecht, Commissioner
Susan K. Duffy, Commissioner

Laura Kelly, Governor

May 15, 2019

Sharon Ward
Citation Oil & Gas Corp
14077 Cutten Rd
Houston, TX 77269-0688

RE: Approved Commingling CO051901
Schmitt 8-11
API No. 15-051-26153-00-00

Dear Ms. Ward:

Your Application for Commingling (ACO-4) for the above described well has been reviewed and approved by the Kansas Corporation Commission (KCC) per K.A.R. 82-3-123. Notice was examined and found to be proper per K.A.R. 82-3-135a. No protest had been filed within the 15-day protest period.

Based upon the depth of the LKC formation perforations, total oil production shall not exceed 100 BOPD and total gas production shall not exceed 50% of the absolute open flow (AOF).

File form ACO-1 upon completion of the well to commingle.

Sincerely,

Rick Hestermann
Production Department