

KANSAS CORPORATION COMMISSION
OIL & GAS CONSERVATION DIVISION

TEMPORARY ABANDONMENT WELL APPLICATION

OPERATOR: License#
Name:
Address 1:
Address 2:
City: State: Zip:
Contact Person:
Phone:
Contact Person Email:
Field Contact Person:
Field Contact Person Phone:

API No. 15-
Spot Description:
Sec. Twp. S. R.
GPS Location: Lat: Long:
Datum: NAD27 NAD83 WGS84
County: Elevation:
Lease Name: Well #:
Well Type: Oil Gas OG WSW Other:
SWD Permit #: ENHR Permit #:
Gas Storage Permit #:
Spud Date: Date Shut-In:

Table with 7 columns: Conductor, Surface, Production, Intermediate, Liner, Tubing. Rows include Size, Setting Depth, Amount of Cement, Top of Cement, Bottom of Cement.

Casing Fluid Level from Surface: How Determined? Date:
Casing Squeeze(s): to w / sacks of cement, to w / sacks of cement. Date:
Do you have a valid Oil & Gas Lease? Yes No
Depth and Type: Junk in Hole at Tools in Hole at Casing Leaks: Yes No Depth of casing leak(s):
Type Completion: ALT. I ALT. II Depth of: DV Tool: w / sacks of cement Port Collar: w / sack of cement
Packer Type: Size: Inch Set at: Feet
Total Depth: Plug Back Depth: Plug Back Method:

Geological Data:

Table with 4 columns: Formation Name, Formation Top, Formation Base, Completion Information. Rows 1 and 2.

UNDER PENALTY OF PERJURY I HEREBY ATTEST THAT THE INFORMATION CONTAINED HEREIN IS TRUE AND CORRECT TO THE BEST OF MY KNOWLEDGE

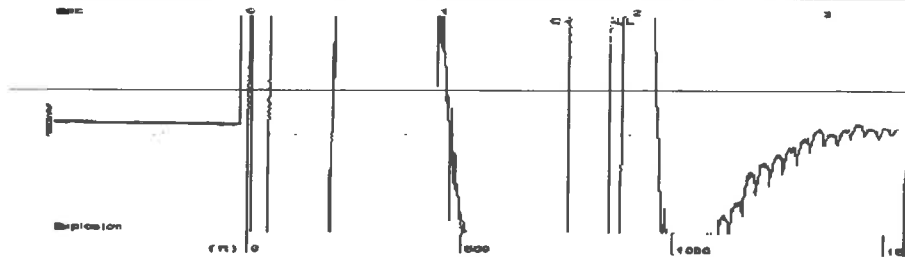
Submitted Electronically

Do NOT Write in This Space - KCC USE ONLY
Date Tested: Results: Date Plugged: Date Repaired: Date Put Back in Service:
Review Completed by: Comments:
TA Approved: Yes Denied Date:

Mail to the Appropriate KCC Conservation Office:

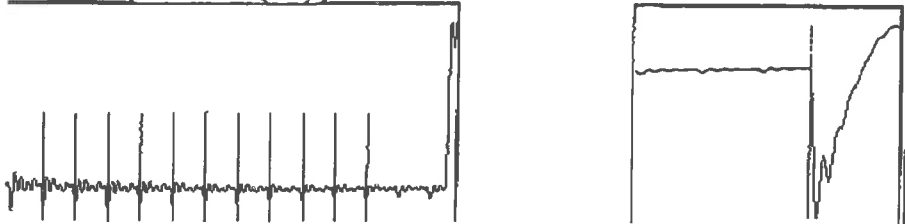
Table with 3 columns: District Office #, Address, Phone. Rows 1-4.

Group: Sawyer Well: Staats Trust 1-22 (acquired on: 04/09/19 09:46:43)



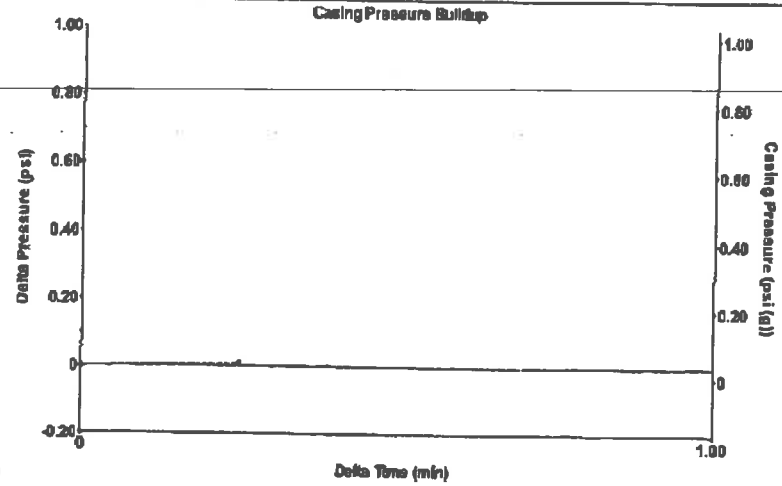
Filter Type High Pass Automatic Collar Count Yes Time 1.867 sec  
 Manual Acoustic Vel 915.177 ft/s Manual JTS/sec 14.1844 Joints 26.2374 Its  
 Depth 846.42 ft

[ 0.9 to 1.9 (Sec) ]



Analysis Method: Automatic

Group: Sawyer Well: Staats Trust 1-22 (acquired on: 04/09/19 09:46:43)

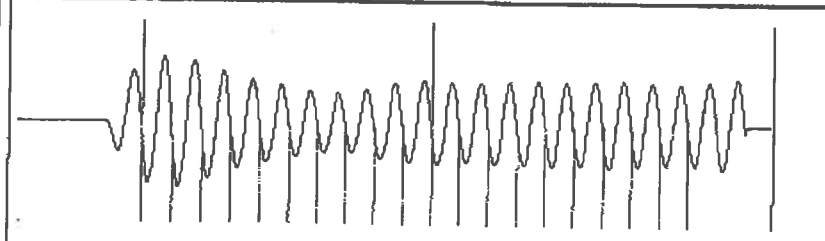


Change in Pressure 0.01 psi PT13440  
 Change in Time 0.25 min Range 0 - 7 psi

Group: Sawyer Well: Staats Trust 1-22 (acquired on: 04/09/19 09:46:43)

Production Current	Potential	Casing Pressure	Producing
Oil -.-	-.- BBL/D	0.0 psi (g)	Annular Gas Flow
Water -.-	-.- BBL/D	Casing Pressure Buildup 0.008 psi	0 Mscf/D
Gas -.-	-.- Mscf/D	0.25 min	% Liquid 100 %
IPR Method	Vogel	Gas/Liquid Interface Pressure 0.5 psi (g)	Pump Intake 1018.5 psi (g)
PBHP/SBHP	-.-	Liquid Level Depth 846.42 ft	Producing BHP 974.3 psi (g)
Production Efficiency	0.0	Pump Intake Depth 3968.00 ft	Static BHP -.- psi (g)
Oil 40 deg API		Formation Depth 3822.00 ft	
Water 1.05 Sp.Gr.H2O			
Gas 1.05 Sp.Gr.AIR			
Acoustic Velocity 906.716 ft/s			
Formation Submergence			
Total Gaseous Liquid Column HT (TVD) 3122 ft			
Equivalent Gas Free Liquid HT (TVD) 3122 ft			
Acoustic Test			

Group: Sawyer Well: Staats Trust 1-22 (acquired on: 04/09/19 09:46:43)



Acoustic Velocity 906.716 ft/s Joints counted 19  
 Joints Per Second 14.0533 Jts/sec Joints to liquid level 26.2374  
 Depth to liquid level 846.419 ft Filter Width 12.1844 16.1844  
 Automatic Collar Count Yes Time to 1st Collar 0.304 1.656

Conservation Division  
District Office No. 1  
210 E. Frontview, Suite A  
Dodge City, KS 67801



Phone: 620-682-7933  
<http://kcc.ks.gov/>

Dwight D. Keen, Chair  
Shari Feist Albrecht, Commissioner  
Jay Scott Emler, Commissioner

Laura Kelly, Governor

April 17, 2019

Loveness Mpanje  
F. G. Holl Company L.L.C.  
9431 E CENTRAL STE 100  
WICHITA, KS 67206-2563

Re: Temporary Abandonment  
API 15-007-23012-00-00  
STAATS TRUST 1-22  
NW/4 Sec.22-30S-14W  
Barber County, Kansas

Dear Loveness Mpanje:

"Your temporary abandonment (TA) application for the well listed above has been approved. In accordance with K.A.R. 82-3-111 the TA status of this well will expire 04/17/2020.

- \* If you return this well to service or plug it, please notify the District Office.
- \* If you sell this well you are required to file a Transfer of Operator form, T-1.
- \* If the well will remain temporarily abandoned, you must submit a new TA application, CP-111, before 04/17/2020.

You may contact me at the number above if you have questions.

Very truly yours,

Michael Maier"