

KANSAS CORPORATION COMMISSION  
OIL & GAS CONSERVATION DIVISION

Form T-1  
July 2014

Form must be Typed  
Form must be Signed  
All blanks must be Filled

**REQUEST FOR CHANGE OF OPERATOR  
TRANSFER OF INJECTION OR SURFACE PIT PERMIT**

*Form KSONA-1, Certification of Compliance with the Kansas Surface Owner Notification Act,  
MUST be submitted with this form.*

Check Applicable Boxes:

- ☐ Oil Lease: No. of Oil Wells \_\_\_\_\_ \*\*
- ☐ Gas Lease: No. of Gas Wells \_\_\_\_\_ \*\*
- ☐ Gas Gathering System: \_\_\_\_\_
- ☐ Saltwater Disposal Well - Permit No.: \_\_\_\_\_
- Spot Location: \_\_\_\_\_ feet from ☐ N / ☐ S Line  
\_\_\_\_\_ feet from ☐ E / ☐ W Line
- ☐ Enhanced Recovery Project Permit No.: \_\_\_\_\_
- Entire Project: ☐ Yes ☐ No
- Number of Injection Wells \_\_\_\_\_ \*\*

Field Name: \_\_\_\_\_

**\*\* Side Two Must Be Completed.**

Effective Date of Transfer: \_\_\_\_\_

KS Dept of Revenue Lease No.: \_\_\_\_\_

Lease Name: \_\_\_\_\_

\_\_\_\_\_ - \_\_\_\_\_ - \_\_\_\_\_ Sec. \_\_\_\_\_ Twp. \_\_\_\_\_ R. \_\_\_\_\_ ☐ E ☐ W

Legal Description of Lease: \_\_\_\_\_

County: \_\_\_\_\_

Production Zone(s): \_\_\_\_\_

Injection Zone(s): \_\_\_\_\_

Surface Pit Permit No.: \_\_\_\_\_  
(API No. if Drill Pit, WO or Haul)

\_\_\_\_\_ feet from ☐ N / ☐ S Line of Section

\_\_\_\_\_ feet from ☐ E / ☐ W Line of Section

Type of Pit: ☐ Emergency ☐ Burn ☐ Settling ☐ Haul-Off ☐ Workover ☐ Drilling

Past Operator's License No. \_\_\_\_\_

Contact Person: \_\_\_\_\_

Past Operator's Name & Address: \_\_\_\_\_

Phone: \_\_\_\_\_

Title: \_\_\_\_\_

Date: \_\_\_\_\_

Signature: \_\_\_\_\_

New Operator's License No. \_\_\_\_\_

Contact Person: \_\_\_\_\_

New Operator's Name & Address: \_\_\_\_\_

Phone: \_\_\_\_\_

\_\_\_\_\_

Oil / Gas Purchaser: \_\_\_\_\_

\_\_\_\_\_

Date: \_\_\_\_\_

Title: \_\_\_\_\_

Signature: \_\_\_\_\_

**Acknowledgment of Transfer:** The above request for transfer of injection authorization, surface pit permit # \_\_\_\_\_ has been noted, approved and duly recorded in the records of the Kansas Corporation Commission. This acknowledgment of transfer pertains to Kansas Corporation Commission records only and does not convey any ownership interest in the above injection well(s) or pit permit.

\_\_\_\_\_ is acknowledged as  
the new operator and may continue to inject fluids as authorized by  
Permit No.: \_\_\_\_\_ . Recommended action: \_\_\_\_\_

Date: \_\_\_\_\_

Authorized Signature

\_\_\_\_\_ is acknowledged as  
the new operator of the above named lease containing the surface pit  
permitted by No.: \_\_\_\_\_ .

Date: \_\_\_\_\_

Authorized Signature

DISTRICT \_\_\_\_\_ EPR \_\_\_\_\_ PRODUCTION \_\_\_\_\_ UIC \_\_\_\_\_

KDOR Lease No.: \_\_\_\_\_

[illegible]

\* When transferring a unit which consists of more than one lease please file a separate side two for each lease. If a lease covers more than one section please indicate which section each well is located.

KANSAS CORPORATION COMMISSION  
OIL & GAS CONSERVATION DIVISION

Form KSONA-1

July 2014

Form Must Be Typed

Form must be Signed

All blanks must be Filled

## CERTIFICATION OF COMPLIANCE WITH THE KANSAS SURFACE OWNER NOTIFICATION ACT

*This form must be submitted with all Forms C-1 (Notice of Intent to Drill); CB-1 (Cathodic Protection Borehole Intent); T-1 (Request for Change of Operator Transfer of Injection or Surface Pit Permit); and CP-1 (Well Plugging Application). Any such form submitted without an accompanying Form KSONA-1 will be returned.*

Select the corresponding form being filed: ☐ **C-1** (Intent) ☐ **CB-1** (Cathodic Protection Borehole Intent) ☐ **T-1** (Transfer) ☐ **CP-1** (Plugging Application)

OPERATOR: License # \_\_\_\_\_

Name: \_\_\_\_\_

Address 1: \_\_\_\_\_

Address 2: \_\_\_\_\_

City: \_\_\_\_\_ State: \_\_\_\_\_ Zip: \_\_\_\_\_ + \_\_\_\_\_

Contact Person: \_\_\_\_\_

Phone: ( \_\_\_\_\_ ) \_\_\_\_\_ Fax: ( \_\_\_\_\_ ) \_\_\_\_\_

Email Address: \_\_\_\_\_

Well Location:

\_\_\_\_ - \_\_\_\_ - \_\_\_\_ Sec. \_\_\_\_ Twp. \_\_\_\_ S. R. \_\_\_\_ ☐ East ☐ West

County: \_\_\_\_\_

Lease Name: \_\_\_\_\_ Well #: \_\_\_\_\_

*If filing a Form T-1 for multiple wells on a lease, enter the legal description of the lease below:*

**Surface Owner Information:**

Name: \_\_\_\_\_

Address 1: \_\_\_\_\_

Address 2: \_\_\_\_\_

City: \_\_\_\_\_ State: \_\_\_\_\_ Zip: \_\_\_\_\_ + \_\_\_\_\_

*When filing a Form T-1 involving multiple surface owners, attach an additional sheet listing all of the information to the left for each surface owner. Surface owner information can be found in the records of the register of deeds for the county, and in the real estate property tax records of the county treasurer.*

*If this form is being submitted with a Form C-1 (Intent) or CB-1 (Cathodic Protection Borehole Intent), you must supply the surface owners and the KCC with a plat showing the predicted locations of lease roads, tank batteries, pipelines, and electrical lines. The locations shown on the plat are preliminary non-binding estimates. The locations may be entered on the Form C-1 plat, Form CB-1 plat, or a separate plat may be submitted.*

**Select one of the following:**

☐ I certify that, pursuant to the Kansas Surface Owner Notice Act (House Bill 2032), I have provided the following to the surface owner(s) of the land upon which the subject well is or will be located: 1) a copy of the Form C-1, Form CB-1, Form T-1, or Form CP-1 that I am filing in connection with this form; 2) if the form being filed is a Form C-1 or Form CB-1, the plat(s) required by this form; and 3) my operator name, address, phone number, fax, and email address.

☐ I have not provided this information to the surface owner(s). I acknowledge that, because I have not provided this information, the KCC will be required to send this information to the surface owner(s). To mitigate the additional cost of the KCC performing this task, I acknowledge that I must provide the name and address of the surface owner by filling out the top section of this form and that I am being charged a \$30.00 handling fee, payable to the KCC, which is enclosed with this form.

*If choosing the second option, submit payment of the \$30.00 handling fee with this form. If the fee is not received with this form, the KSONA-1 form and the associated Form C-1, Form CB-1, Form T-1, or Form CP-1 will be returned.*

I hereby certify that the statements made herein are true and correct to the best of my knowledge and belief.

Date: \_\_\_\_\_ Signature of Operator or Agent: \_\_\_\_\_ Title: \_\_\_\_\_

## Assignment of Oil and Gas Lease and Bill of Sale


Know all men by these presents,

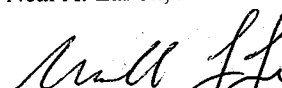
That the undersigned, Meridian Energy Inc, and Weston LaFon of 1475 N. Ward Cr., Franktown, CO 80116, and LaFon Energy Properties LLC of 49 Logan St., Denver, CO 80203, hereinafter called Assignor, for and in consideration of ten dollars (\$10.00) cash and other good and valuable consideration, the receipt and sufficiency of which is hereby acknowledged does hereby sell, assign, transfer, remise, release, and convey to Thunder Oil and Gas LLC, P.O. Box 1788, Ardmore, OK 73402, (hereinafter called Assignee), the following lands: the 10 acre tract surrounding the Meridian Energy Inc. #2-B Lewis well. Said leasehold rights, and other leased lands in the base lease are as described in the attached "Exhibit A". The Meridian Energy Inc. #2-B Lewis is located in the approximate SE SW SW Section 23, T. 9 S., R. 21 W., Graham County Kansas, said well being located approximately 330' fml x 990 fwl of Section 23, having an API number of 15-065-02931-0001. This assignment and bill of sale shall include all well equipment, tank batteries, other appurtenances, and that portion of the "Lewis B" water disposal line that runs east from the Lewis B salt water tank to a point south of the Meridian Energy Inc. Hunt tank battery. At this eastern point the Lewis B line connects into a salt water disposal line owned by Meridian Energy Inc. that connects to the Patterson Energy LLC "Cox" Salt water disposal system located in the N/2 Section 26, T. 9 S., R. 21 W. Graham County, Kansas. This assignment is subject to unrecorded "Salt Water Disposal Agreement" dated February 1, 2013 by and between Encore Operating Company and Meridian Energy Inc. and recorded "Salt Water Disposal and Easement Agreement, dated February 1, 2013, by and between Bowman Farm Trust and Meridian Energy Inc.


There shall be no charge to assignee for use of Meridian Energy Inc's flow/disposal line into the "Cox" SWD system, although Assignee shall share equally in the cost of any "line" repairs or maintenance associated with the line downstream from the Hunt battery connection point. All parties to this agreement shall remit to Patterson Energy LLC or their assigns, their appropriate salt water disposal fees on a per well basis. In the event assignee fails to pay their salt water disposal fees, or fails to pay their share of repairs to the disposal lines, Meridian Energy Inc. will have the option and right to terminate assignees connection into Meridians salt water disposal line. Any increase in volume of water injected by assignee shall be by approval of Patterson Oil LLC and assignor. In the event Assignor ceases to dispose of water into the Patterson Energy LLC "Cox" SWD system, and assignee desires to continue to inject, assignee will be responsible for paying this \$1000/year fee on a pro-rated basis. In addition, upon Meridian Energy Inc. ceasing injection, Meridian Energy Inc. will have no obligation to service and maintain lines for the benefit of assignee. In the event assignee ceases to inject water, assignee shall cap off their disposal line at the point of connection to the Meridian Energy Inc. line, at the point south of the Meridian Energy Inc. Hunt tank battery.

This assignment is made without warranty of title by Assignor, ~~either express or implied, but with full substitution and~~ subrogation of Assignee in and to all warranties and covenants made by Assignors' predecessors in title (if any) with respect to the above properties, rights and interest.

All of the provision of this assignment shall be available to and binding upon the respective heir, executors, administrators, successors, and assigns of the Assignor and Assignee herein. Effective date: April 1, 2019.

 Executed this 10<sup>th</sup> day of April, 2019  
Meridian Energy, Inc.  
Neal A. LaFon, President

 Executed this 18<sup>th</sup> day of April, 2019  
LaFon Energy Properties LLC  
Maxwell LaFon, President

 Executed this 4<sup>th</sup> day of April, 2019  
Weston LaFon

### EXHIBIT "A"

Meridian Energy Inc. Lewis #2-B (15-065-02931-0001)

#### Oil and Gas Leases:

Lessor:	Harold V. Lewis and Phyllis A. Lewis, his wife and Lewco, LLC, a Kansas limited liability company
Lessee:	Meridian Energy Inc.
Date:	December 15, 2007
Recorded:	Book 230, Page 200
Lands leased:	W/2 SW/4 of Section 23, T. 9 S., R. 21 W.
County:	Graham
State:	Kansas

Lessor: Mary Anne McVey and James R. McVey, her husband

Lessee: Meridian Energy Inc.  
Date: December 15, 2007  
Recorded: Book 230, Page 202  
Lands leased: W/2 SW/4 of Section 23, T. 9 S., R. 21 W.  
County: Graham  
State: Kansas

Lessor: Charles L. Lewis and Jacqueline J. Lewis, his wife  
Lessee: Meridian Energy Inc.  
Date: August 1, 2007, but corrected to December 15, 2007  
Recorded: Book 231, Page 537 and corrected in Book 242, Page 77  
Lands leased: W/2 SW/4 of Section 23, T. 9 S., R. 21 W.  
County: Graham  
State: Kansas

Lessor: Virgil D. Lewis and Gladys M. Lewis, his wife  
Lessee: Meridian Energy Inc.  
Date: December 15, 2007  
Recorded: Book 231, Page 540  
Lands leased: W/2 SW/4 of Section 23, T. 9 S., R. 21 W.  
County: Graham  
State: Kansas

Lessor: Evelyn Y. Wright and William R. Wright, her husband  
Lessee: Meridian Energy Inc.  
Date: December 15, 2007  
Recorded: Book 231, Page 544  
Lands leased: W/2 SW/4 of Section 23, T. 9 S., R. 21 W.  
County: Graham  
State: Kansas

Extensions and Ratifications of Oil and Gas Leases:

Extension of Oil and Gas Lease from James R. McVey and Mary Anne McVey, to Meridian Energy, Inc, dated December 10, 2010, filed in Book 247, Page 955.

Extension of Oil and Gas Lease from Phyllis A. Lewis to, Meridian Energy, Inc, dated December 13, 2010, filed in Book 248, Page 10.

Extension of Oil and Gas Lease from Evelyn Y. Wright and William R. Wright, her husband, to Meridian Energy, Inc, dated December 13, 2010, filed in Book 248, Page 321.

Corrected Extension of Oil and Gas Lease from Mary Anne McVey and James R. McVey, her husband, to Meridian Energy, Inc, dated December 10, 2010, filed in Book 248, Page 322, correcting the extension filed in Book 247, Page 955.

Corrected Extension of Oil and Gas Lease from Phyllis A. Lewis, to Meridian Energy, Inc, dated December 13, 2010, filed in Book 248, Page 323, correcting the extension filed in Book 248, Page 10.

Extension of Oil and Gas Lease from Virgil D. Lewis and Gladys M. Lewis, his wife, to Meridian Energy, Inc, December 13, 2010, filed in Book 248, Page 521.

STATE OF COLORADO \_\_\_\_\_ )  
 ) ss. ACKNOWLEDGMENT FOR CORPORATION  
COUNTY OF ELBERT \_\_\_\_\_ )

On this 10<sup>th</sup> day of April, 2019, before me, the undersigned, a Notary Public in and for the county and state aforesaid, personally appeared Neal LaFon to me personally known to be the identical person who signed the name of the maker thereof to the within and foregoing instrument as its President and acknowledged to me that he executed the same as his free and voluntary act and deed of said corporation, for the uses and purposes therein set forth. Given under my hand and seal the day and year last above written.

My commission expires 9-28-2019

*Patricia L. Clark*  
Notary Public


PATRICIA L. CLARK  
NOTARY PUBLIC  
STATE OF COLORADO  
NOTARY ID 20034005142  
MY COMMISSION EXPIRES 09/28/2019

STATE OF COLORADO \_\_\_\_\_ )  
 ) ss. ACKNOWLEDGMENT FOR CORPORATION  
COUNTY OF Denver \_\_\_\_\_ )

On this 18<sup>th</sup> day of April, 2019, before me, the undersigned, a Notary Public in and for the county and state aforesaid, personally appeared Maxwell LaFon to me personally known to be the identical person who signed the name of the maker thereof to the within and foregoing instrument as its President and acknowledged to me that he executed the same as his free and voluntary act and deed of said corporation, for the uses and purposes therein set forth. Given under my hand and seal the day and year last above written.

My commission expires 09/04/2022

[Signature]  
Notary Public



STATE OF COLORADO \_\_\_\_\_ )  
 ) ss. ACKNOWLEDGMENT FOR INDIVIDUAL  
COUNTY OF ELBERT \_\_\_\_\_ )

On this 4<sup>th</sup> day of April, 2019, before me, the undersigned, a Notary Public in and for the county and state aforesaid, personally appeared Weston LaFon to me personally known to be the identical person who signed the name of the maker thereof to the within and foregoing instrument and acknowledged to me that he executed the same as his free and voluntary act and deed of said corporation, for the uses and purposes therein set forth. Given under my hand and seal the day and year last above written.

My commission expires 05/26/2020

[Signature: Nancy A Witte]  
Notary Public

