

KANSAS CORPORATION COMMISSION
OIL & GAS CONSERVATION DIVISION

TEMPORARY ABANDONMENT WELL APPLICATION

OPERATOR: License#
Name:
Address 1:
Address 2:
City: State: Zip:
Contact Person:
Phone:
Contact Person Email:
Field Contact Person:
Field Contact Person Phone:

API No. 15-
Spot Description:
Sec. Twp. S. R.
GPS Location: Lat: Long:
Datum:
County: Elevation:
Lease Name: Well #:
Well Type:
Spud Date: Date Shut-In:

Table with 7 columns: Conductor, Surface, Production, Intermediate, Liner, Tubing. Rows include Size, Setting Depth, Amount of Cement, Top of Cement, Bottom of Cement.

Casing Fluid Level from Surface: How Determined? Date:
Casing Squeeze(s): to w / sacks of cement, to w / sacks of cement. Date:
Do you have a valid Oil & Gas Lease?
Depth and Type: Junk in Hole at Tools in Hole at Casing Leaks:
Type Completion: ALT. I ALT. II Depth of: DV Tool: Port Collar:
Packer Type: Size: Inch Set at: Feet
Total Depth: Plug Back Depth: Plug Back Method:

Geological Data:

Table with 4 columns: Formation Name, Formation Top, Formation Base, Completion Information. Rows 1 and 2.

UNDER PENALTY OF PERJURY I HEREBY ATTEST THAT THE INFORMATION CONTAINED HEREIN IS TRUE AND CORRECT TO THE BEST OF MY KNOWLEDGE


Submitted Electronically

Do NOT Write in This Space - KCC USE ONLY
Date Tested: Results: Date Plugged: Date Repaired: Date Put Back in Service:
Review Completed by: Comments:
TA Approved: Yes Denied Date:

Mail to the Appropriate KCC Conservation Office:

Table with 3 columns: District Office #, Address, Phone. Rows 1-4.

Plan #
4-30-19
CFM




ECHOMETER COMPANY 6001 DITTO LANE, WICHITA FALLS, TEXAS 75302

4-30-19 GLENN #3
Stair FL - 35 ft

3/5



Plan #
4-30-19
CFM




ECHOMETER COMPANY 6001 DITTO LANE, WICHITA FALLS, TEXAS 76302

4-30-19 GLENN #3
Stair FL - 35 ft

3/5



Plan #
4-30-19
CFM




ECHOMETER COMPANY 6001 DITTO LANE, WICHITA FALLS, TEXAS 76302

4-30-19 GLENN #3
Stair FL - 35 ft

3/5



Plan #
4-30-19
CFM



ECHOMETER COMPANY 6001 DITTO LANE, WICHITA FALLS, TEXAS 76302

4-30-19 GLENN #3
Stair FL - 35 ft

3/5



May 03, 2019

Andrew Rhea
Koehn, Eldon R.
2241 MOCCASIN RD
GALVA, KS 67443-8842

Re: Temporary Abandonment
API 15-113-20993-00-00
GLENN 3
NW/4 Sec.14-19S-02W
McPherson County, Kansas

Dear Andrew Rhea:

"Your temporary abandonment (TA) application for the well listed above has been approved. In accordance with K.A.R. 82-3-111 the TA status of this well will expire 05/03/2020.

- * If you return this well to service or plug it, please notify the District Office.
- * If you sell this well you are required to file a Transfer of Operator form, T-1.
- * If the well will remain temporarily abandoned, you must submit a new TA application, CP-111, before 05/03/2020.

You may contact me at the number above if you have questions.

Very truly yours,

Jerry Sparling"