

KANSAS CORPORATION COMMISSION  
OIL & GAS CONSERVATION DIVISION

Form T-1  
July 2014

Form must be Typed  
Form must be Signed  
All blanks must be Filled

**REQUEST FOR CHANGE OF OPERATOR  
TRANSFER OF INJECTION OR SURFACE PIT PERMIT**

Form KSONA-1, Certification of Compliance with the Kansas Surface Owner Notification Act,  
MUST be submitted with this form.

Check Applicable Boxes:

- Oil Lease: No. of Oil Wells \_\_\_\_\_ \*\*
- Gas Lease: No. of Gas Wells \_\_\_\_\_ \*\*
- Gas Gathering System: \_\_\_\_\_
- Saltwater Disposal Well - Permit No.: \_\_\_\_\_  
Spot Location: \_\_\_\_\_ feet from  N /  S Line  
\_\_\_\_\_ feet from  E /  W Line
- Enhanced Recovery Project Permit No.: \_\_\_\_\_  
Entire Project:  Yes  No  
Number of Injection Wells \_\_\_\_\_ \*\*

Field Name: \_\_\_\_\_

**\*\* Side Two Must Be Completed.**

Effective Date of Transfer: \_\_\_\_\_

KS Dept of Revenue Lease No.: \_\_\_\_\_

Lease Name: \_\_\_\_\_

\_\_\_\_\_ Sec. \_\_\_\_\_ Twp. \_\_\_\_\_ R.  E  W

Legal Description of Lease: \_\_\_\_\_

County: \_\_\_\_\_

Production Zone(s): \_\_\_\_\_

Injection Zone(s): \_\_\_\_\_

Surface Pit Permit No.: \_\_\_\_\_  
(API No. if Drill Pit, WO or Haul)

\_\_\_\_\_ feet from  N /  S Line of Section

\_\_\_\_\_ feet from  E /  W Line of Section

Type of Pit:  Emergency  Burn  Settling  Haul-Off  Workover  Drilling

Past Operator's License No. \_\_\_\_\_

Contact Person: \_\_\_\_\_

Past Operator's Name & Address: \_\_\_\_\_

Phone: \_\_\_\_\_

Title: \_\_\_\_\_

Signature: \_\_\_\_\_

New Operator's License No. \_\_\_\_\_

Contact Person: \_\_\_\_\_

New Operator's Name & Address: \_\_\_\_\_

Phone: \_\_\_\_\_

Oil / Gas Purchaser: \_\_\_\_\_

Date: \_\_\_\_\_

Title: \_\_\_\_\_

Signature: \_\_\_\_\_

**Acknowledgment of Transfer:** The above request for transfer of injection authorization, surface pit permit # \_\_\_\_\_ has been noted, approved and duly recorded in the records of the Kansas Corporation Commission. This acknowledgment of transfer pertains to Kansas Corporation Commission records only and does not convey any ownership interest in the above injection well(s) or pit permit.

\_\_\_\_\_ is acknowledged as  
the new operator and may continue to inject fluids as authorized by  
Permit No.: \_\_\_\_\_ . Recommended action: \_\_\_\_\_

Date: \_\_\_\_\_  
Authorized Signature

\_\_\_\_\_ is acknowledged as  
the new operator of the above named lease containing the surface pit  
permitted by No.: \_\_\_\_\_ .

Date: \_\_\_\_\_  
Authorized Signature

DISTRICT _____	EPR _____	PRODUCTION _____	UIC _____
----------------	-----------	------------------	-----------



KANSAS CORPORATION COMMISSION  
OIL & GAS CONSERVATION DIVISION

Form KSONA-1

July 2014

Form Must Be Typed

Form must be Signed

All blanks must be Filled

**CERTIFICATION OF COMPLIANCE WITH THE  
KANSAS SURFACE OWNER NOTIFICATION ACT**

*This form must be submitted with all Forms C-1 (Notice of Intent to Drill); CB-1 (Cathodic Protection Borehole Intent); T-1 (Request for Change of Operator Transfer of Injection or Surface Pit Permit); and CP-1 (Well Plugging Application). Any such form submitted without an accompanying Form KSONA-1 will be returned.*

Select the corresponding form being filed:  C-1 (Intent)  CB-1 (Cathodic Protection Borehole Intent)  T-1 (Transfer)  CP-1 (Plugging Application)

OPERATOR: License # \_\_\_\_\_

Name: \_\_\_\_\_

Address 1: \_\_\_\_\_

Address 2: \_\_\_\_\_

City: \_\_\_\_\_ State: \_\_\_\_\_ Zip: \_\_\_\_\_ + \_\_\_\_\_

Contact Person: \_\_\_\_\_

Phone: ( \_\_\_\_\_ ) \_\_\_\_\_ Fax: ( \_\_\_\_\_ ) \_\_\_\_\_

Email Address: \_\_\_\_\_

Well Location:

\_\_\_\_ - \_\_\_\_ - \_\_\_\_ - \_\_\_\_ Sec. \_\_\_\_ Twp. \_\_\_\_ S. R. \_\_\_\_  East  West

County: \_\_\_\_\_

Lease Name: \_\_\_\_\_ Well #: \_\_\_\_\_

*If filing a Form T-1 for multiple wells on a lease, enter the legal description of the lease below:*

**Surface Owner Information:**

Name: \_\_\_\_\_

Address 1: \_\_\_\_\_

Address 2: \_\_\_\_\_

City: \_\_\_\_\_ State: \_\_\_\_\_ Zip: \_\_\_\_\_ + \_\_\_\_\_

*When filing a Form T-1 involving multiple surface owners, attach an additional sheet listing all of the information to the left for each surface owner. Surface owner information can be found in the records of the register of deeds for the county, and in the real estate property tax records of the county treasurer.*

*If this form is being submitted with a Form C-1 (Intent) or CB-1 (Cathodic Protection Borehole Intent), you must supply the surface owners and the KCC with a plat showing the predicted locations of lease roads, tank batteries, pipelines, and electrical lines. The locations shown on the plat are preliminary non-binding estimates. The locations may be entered on the Form C-1 plat, Form CB-1 plat, or a separate plat may be submitted.*

**Select one of the following:**

- I certify that, pursuant to the Kansas Surface Owner Notice Act (House Bill 2032), I have provided the following to the surface owner(s) of the land upon which the subject well is or will be located: 1) a copy of the Form C-1, Form CB-1, Form T-1, or Form CP-1 that I am filing in connection with this form; 2) if the form being filed is a Form C-1 or Form CB-1, the plat(s) required by this form; and 3) my operator name, address, phone number, fax, and email address.
- I have not provided this information to the surface owner(s). I acknowledge that, because I have not provided this information, the KCC will be required to send this information to the surface owner(s). To mitigate the additional cost of the KCC performing this task, I acknowledge that I must provide the name and address of the surface owner by filling out the top section of this form and that I am being charged a \$30.00 handling fee, payable to the KCC, which is enclosed with this form.

*If choosing the second option, submit payment of the \$30.00 handling fee with this form. If the fee is not received with this form, the KSONA-1 form and the associated Form C-1, Form CB-1, Form T-1, or Form CP-1 will be returned.*

I hereby certify that the statements made herein are true and correct to the best of my knowledge and belief.

Date: \_\_\_\_\_ Signature of Operator or Agent: \_\_\_\_\_ Title: \_\_\_\_\_

**ASSIGNMENT OF OIL AND GAS LEASE AND BILL OF SALE**

FOR VALUABLE CONSIDERATION, the receipt and sufficiency of which is hereby acknowledged, the undersigned, **R & B Oil & Gas, Inc.**, PO Box 195, Attica, KS 67009 and **Hayes Oil & Gas, LLC**, PO Box 108, Attica, KS 67009, hereinafter collectively called Assignor, does hereby sell, assign, transfer, and set over unto **Drop Tine Exploration, LLC**, 7767 NW Elm Mills Road, Sawyer, KS 67134, hereinafter called Assignee, all of Assignor's right, title and interest in and to the oil and gas lease more particularly described on Exhibit A, which is attached here to and made a part hereof, together with a like interest in the well located thereon, all rights incident thereto and the personal property located thereon, appurtenant thereto, or used or obtained in connection therewith, hereinafter sometimes referred to as "the Properties". The properties are hereby conveyed without a lien or mortgage created by Assignor.

This Assignment is specifically made subject to the terms of the oil and gas lease conveyed its proportionate share of all landowner's royalty and its proportionate share of any burdens of record.

Assignor does not warrant or represent, either expressly or by implication, the condition of any well or equipment or the quantity, quality or condition of any material and equipment or its fitness for use or the suitability for use of same in whole or in part. Assignor disclaims any implied warranty of merchantability of any personal property or of the fitness of any personal property for any purpose, and Assignee agrees that any personal property is sold and accepted "as is" and "where is". Assignor does not make any representation or warranty, express or implied, at common law, by statute or otherwise relating to any information, data or other materials (written or oral) furnished to assignee by or on behalf of Assignor, including without limitation, the existence or extend of oil, gas or other mineral reserves, the recoverability of or the cost of recovering any such reserves, the value of such reserves, any product pricing assumptions, present or past production rates, compliance with leasehold terms, the ability to sell oil or gas production, and the physical, operating, regulatory compliance, safety or environmental condition of the well or personal property described above.

Assignee agrees to indemnify, defend and hold Assignor harmless from and against any and all claims, demands, losses, damages, punitive damages, costs, expenses, causes of actions or of any kind or character with respect to all liabilities and obligations or alleged or threatened liabilities judgments and obligations, including claims for personal injury, illness, disease, wrongful death, damage to property, environmental damage or pollution, and liability based on strict liability or condition of the wells and personal property described above.

Assignee agrees to accept full responsibility for the plugging or replugging and abandonment of all wells conveyed hereby and agrees to comply with all the requirements of the statutes of the State of Kansas and with all the rules and regulations of the Kansas Corporation Commission or successor regulatory body in effect at the time any well is plugged. Assignee agrees to hold Assignor harmless against any expense, claim or cause of actions brought against Assignor or Assignee by any third party, including any governmental agency, arising from Assignee's failure to plug or properly plug any well conveyed hereby or hereafter located on such property.

Assignor will provide the records pertaining to the Properties to Assignee. Assignee agrees to not destroy or otherwise dispose of the records for a period of 4 years after the effective date described below without giving Assignor reasonable notice and an opportunity to copy such records.

The effective date of this Assignment and Bill of Sale will be June 1, 2019. Ad valorem taxes will be prorated as of the effective date.


EXECUTED this 23<sup>rd</sup> day of May, 2019.


**R & B Oil & Gas, Inc.**

**Hayes Oil & Gas, LLC**

**Drop Tine Exploration, LLC**

By:   
Printed Name: Dustin Newberry  
Title: Vice President

By:   
Printed Name: Shaundra O. Hayes  
Title: Managing Partner

By:   
Printed Name: Heath Landwehr  
Title: President

ACKNOWLEDGEMENTS

STATE OF KANSAS )  
) ss:  
COUNTY OF HARPER )

This instrument was acknowledged before me on this 31<sup>st</sup> day of May, 2019, by Dustin Newberry, on behalf of R & B Oil & Gas, Inc., a Kansas Corporation, as its Vice-President.

My appointment expires: 11-20-2021 By: Monica Fly  
Notary Public, Monica Fly



STATE OF KANSAS )  
) ss:  
COUNTY OF Harper )

This instrument was acknowledged before me on this 23 day of May, 2019, by Shayne G. Hayes on behalf of Hayes Oil & Gas, LLC, a Kansas limited liability company, as its Managing Partner.

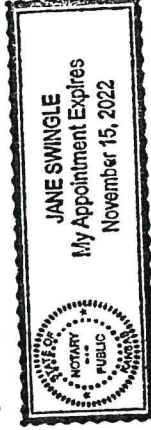
My appointment expires: 6-7-2020 By: Shannon Kunz  
Notary Public, Shannon Kunz



STATE OF KANSAS )  
) ss:  
COUNTY OF Harper )

This instrument was acknowledged before me on this 31<sup>st</sup> day of May, 2019, by Heath Landwehr on behalf of Drop Tine Exploration, LLC, a Kansas limited liability company, as its President.

My appointment expires: 11-15-2022 By: Jane Swingle  
Notary Public, Jane Swingle



**EXHIBIT A**

**ASSIGNMENT OF OIL AND GAS LEASE AND BILL OF SALE**

Effective June 1, 2019

The following wells and oil and gas lease located in Kingman County, Kansas:

**WELLS:**

Walters #1 – SE SE SE of 34-29S-7W  
Walters #3 – NW NE SE of 34-29S-7W  
Walters #5 – S/2 SE SW of 34-29S-7W  
Walters #6 – S/2 NE SW of 34-29S-7W  
Walters #7 – S/2 NW SE of 34-29S-7W

**LESSOR:**

Orth Walters, a.k.a. O.J. Walters, and Mary E. Walters, his wife  
Pickrell Drilling Company

**DATED:**

July 1, 1954

**RECORDED:**

Book MS 68, Page 298

**DESCRIPTION:**

The Northwest Quarter of the Southwest Quarter (NW/4 SW/4),  
the East Half of the Southwest Quarter (E/2 SW/4), and the  
Southeast Quarter (SE/4), all of  
Section 34, Township 29 South, Range 07 West

Delivered NRI = 85%

**END OF EXHIBIT "A"**

ASSIGNMENT OF OIL AND GAS LEASE AND BILL OF SALE

FOR VALUABLE CONSIDERATION, the receipt and sufficiency of which is hereby acknowledged, the undersigned, **R & B Oil & Gas, Inc.**, PO Box 195, Attica, KS 67009, hereinafter collectively called Assignor, does hereby sell, assign, transfer, and set over unto **Drop Tine Exploration, LLC**, 7767 NW Elm Mills Road, Sawyer, KS 67134, hereinafter called Assignee, all of Assignor's right, title and interest in and to the oil and gas lease more particularly described on Exhibit A, which is attached here to and made a part hereof, together with a like interest in the well located thereon, all rights incident thereto and the personal property located thereon, appurtenant thereto, or used or obtained in connection therewith, hereinafter sometimes referred to as "the Properties". The properties are hereby conveyed without a lien or mortgage created by Assignor.

This Assignment is specifically made subject to the terms of the oil and gas lease conveyed its proportionate share of all landowner's royalty and its proportionate share of any burdens of record.

Assignor does not warrant or represent, either expressly or by implication, the condition of any well or equipment or the quantity, quality or condition of any material and equipment or its fitness for use or the suitability for use of same in whole or in part. Assignor disclaims any implied warranty of merchantability of any personal property or of the fitness of any personal property for any purpose, and Assignee agrees that any personal property is sold and accepted "as is" and "where is". Assignor does not make any representation or warranty, express or implied, at common law, by statute or otherwise relating to any information, data or other materials (written or oral) furnished to assignee by or on behalf of Assignor, including without limitation, the existence or extend of oil, gas or other mineral reserves, the recoverability of or the cost of recovering any such reserves, the value of such reserves, any product pricing assumptions, present or past production rates, compliance with leasehold terms, the ability to sell oil or gas production, and the physical, operating, regulatory compliance, safety or environmental condition of the well or personal property described above.

Assignee agrees to indemnify, defend and hold Assignor harmless from and against any and all claims, demands, losses, damages, punitive damages, costs, expenses, causes of actions or of any kind or character with respect to all liabilities and obligations or alleged or threatened liabilities judgments and obligations, including claims for personal injury, illness, disease, wrongful death, damage to property, environmental damage or pollution, and liability based on strict liability or condition of the wells and personal property described above.

Assignee agrees to accept full responsibility for the plugging or replugging and abandonment of all wells conveyed hereby and agrees to comply with all the requirements of the statutes of the State of Kansas and with all the rules and regulations of the Kansas Corporation Commission or successor regulatory body in effect at the time any well is plugged. Assignee agrees to hold Assignor harmless against any expense, claim or cause of actions brought against Assignor or Assignee by any third party, including any governmental agency, arising from Assignee's failure to plug or properly plug any well conveyed hereby or hereafter located on such property.


Assignor will provide the records pertaining to the Properties to Assignee. Assignee agrees to not destroy or otherwise dispose of the records for a period of 4 years after the effective date described below without giving Assignor reasonable notice and an opportunity to copy such records.


The effective date of this Assignment and Bill of Sale will be June 1, 2019. Ad valorem taxes will be prorated as of the effective date.

EXECUTED this 31<sup>st</sup> day of May, 2019.

**R & B Oil & Gas, Inc.**

**Drop Tine Exploration, LLC**

By:   
Printed Name: Dustin Newberry  
Title: Vice President

By:   
Printed Name: Heath Lundwehr  
Title: President

ACKNOWLEDGEMENTS

STATE OF KANSAS )  
                          ) ss:  
COUNTY OF HARPER )

This instrument was acknowledged before me on this 31<sup>st</sup> day of May, 2019, by Dustin Newberry, on behalf of R & B Oil & Gas, Inc., a Kansas Corporation, as its Vice-President.

My appointment expires: 11-20-2021

By: Monica Fly  
Notary Public, Monica Fly



STATE OF KANSAS )  
                          ) ss:  
COUNTY OF Harper )

This instrument was acknowledged before me on this 31<sup>st</sup> day of May, 2019, by Heath Leudweht on behalf of Drop Tine Exploration, LLC, a Kansas limited liability company, as its President.

My appointment expires: 11-15-2022

By: Jane Swingle  
Notary Public, Jane Swingle



**EXHIBIT A**

**ASSIGNMENT OF OIL AND GAS LEASE AND BILL OF SALE**

Effective June 1, 2019

The following well and oil and gas lease located in Barber County, Kansas:

WELL: Shaw #1 – NW/4 SE/4 Section 26-T32S-R12W

LESSOR: Addie Shaw  
LESSEE: Jones Oil Properties, Inc.  
DATED: May 14, 1981  
RECORDED: Book 187, Page 207  
DESCRIPTION: Southeast Quarter (SE/4) of  
Section 26, Township 32 South, Range 12 West

Delivered NRI = 84.625%

**END OF EXHIBIT "A"**

ASSIGNMENT OF OIL AND GAS LEASE AND BILL OF SALE

FOR VALUABLE CONSIDERATION, the receipt and sufficiency of which is hereby acknowledged, the undersigned, **R & B Oil & Gas, Inc.**, PO Box 195, Attica, KS 67009, hereinafter collectively called Assignor, does hereby sell, assign, transfer, and set over unto **Drop Tine Exploration, LLC**, 7767 NW Elm Mills Road, Sawyer, KS 67134, hereinafter called Assignee, all of Assignor's right, title and interest in and to the oil and gas lease more particularly described on Exhibit A, which is attached here to and made a part hereof, together with a like interest in the well located thereon, all rights incident thereto and the personal property located thereon, appurtenant thereto, or used or obtained in connection therewith, hereinafter sometimes referred to as "the Properties". The properties are hereby conveyed without a lien or mortgage created by Assignor.

This Assignment is specifically made subject to the terms of the oil and gas lease conveyed its proportionate share of all landowner's royalty and its proportionate share of any burdens of record.

Assignor does not warrant or represent, either expressly or by implication, the condition of any well or equipment or the quantity, quality or condition of any material and equipment or its fitness for use or the suitability for use of same in whole or in part. Assignor disclaims any implied warranty of merchantability of any personal property or of the fitness of any personal property for any purpose, and Assignee agrees that any personal property is sold and accepted "as is" and "where is". Assignor does not make any representation or warranty, express or implied, at common law, by statute or otherwise relating to any information, data or other materials (written or oral) furnished to assignee by or on behalf of Assignor, including without limitation, the existence or extend of oil, gas or other mineral reserves, the recoverability of or the cost of recovering any such reserves, the value of such reserves, any product pricing assumptions, present or past production rates, compliance with leasehold terms, the ability to sell oil or gas production, and the physical, operating, regulatory compliance, safety or environmental condition of the well or personal property described above.

Assignee agrees to indemnify, defend and hold Assignor harmless from and against any and all claims, demands, losses, damages, punitive damages, costs, expenses, causes of actions or of any kind or character with respect to all liabilities and obligations or alleged or threatened liabilities judgments and obligations, including claims for personal injury, illness, disease, wrongful death, damage to property, environmental damage or pollution, and liability based on strict liability or condition of the wells and personal property described above.

Assignee agrees to accept full responsibility for the plugging or replugging and abandonment of all wells conveyed hereby and agrees to comply with all the requirements of the statutes of the State of Kansas and with all the rules and regulations of the Kansas Corporation Commission or successor regulatory body in effect at the time any well is plugged. Assignee agrees to hold Assignor harmless against any expense, claim or cause of actions brought against Assignor or Assignee by any third party, including any governmental agency, arising from Assignee's failure to plug or properly plug any well conveyed hereby or hereafter located on such property.


Assignor will provide the records pertaining to the Properties to Assignee. Assignee agrees to not destroy or otherwise dispose of the records for a period of 4 years after the effective date described below without giving Assignor reasonable notice and an opportunity to copy such records.


The effective date of this Assignment and Bill of Sale will be June 1, 2019. Ad valorem taxes will be prorated as of the effective date.

EXECUTED this 31<sup>st</sup> day of May, 2019.

**R & B Oil & Gas, Inc.**

**Drop Tine Exploration, LLC**


By:   
Printed Name: Dustin Newberry  
Title: Vice President

By:   
Printed Name: Heath Landwehr  
Title: President

ACKNOWLEDGEMENTS

STATE OF KANSAS )  
                          ) ss:  
COUNTY OF HARPER )

This instrument was acknowledged before me on this 31<sup>st</sup> day of May, 2019, by Dustin Newberry, on behalf of R & B Oil & Gas, Inc., a Kansas Corporation, as its Vice-President.

My appointment expires: 11-20-2021  


By: Monica Fly  
Notary Public, Monica Fly

STATE OF KANSAS )  
                          ) ss:  
COUNTY OF Harper )

This instrument was acknowledged before me on this 31<sup>st</sup> day of May, 2019, by Heath Landwehr on behalf of Drop Tine Exploration, LLC, a Kansas limited liability company, as its President.

My appointment expires: 11-15-2022

By: Jane Swingle  
Notary Public, Jane Swingle



**EXHIBIT A**

**ASSIGNMENT OF OIL AND GAS LEASE AND BILL OF SALE**

Effective June 1, 2019

The following well and oil and gas lease located in Harper County, Kansas:

WELL: Williams T 1-11 – NW/4 NW/4 Section 11-T31S-R08W  
LESSOR: C. D. Williams and Fannye Williams, husband and wife  
LESSEE: Mac Oil Co.  
DATED: December 3, 1964  
RECORDED: Book 59, Page 66  
DESCRIPTION: West Half of the West Half (W/2 W/2) of  
Section 11, Township 31 South, Range 08 West

Delivered NRI = 87.5%

**END OF EXHIBIT "A"**