

KANSAS CORPORATION COMMISSION  
OIL & GAS CONSERVATION DIVISION

TEMPORARY ABANDONMENT WELL APPLICATION

OPERATOR: License# \_\_\_\_\_  
 Name: \_\_\_\_\_  
 Address 1: \_\_\_\_\_  
 Address 2: \_\_\_\_\_  
 City: \_\_\_\_\_ State: \_\_\_\_\_ Zip: \_\_\_\_\_ + \_\_\_\_\_  
 Contact Person: \_\_\_\_\_  
 Phone: ( \_\_\_\_\_ ) \_\_\_\_\_  
 Contact Person Email: \_\_\_\_\_  
 Field Contact Person: \_\_\_\_\_  
 Field Contact Person Phone: ( \_\_\_\_\_ ) \_\_\_\_\_

API No. 15- \_\_\_\_\_  
 Spot Description: \_\_\_\_\_  
 \_\_\_\_\_ - \_\_\_\_\_ - \_\_\_\_\_ - \_\_\_\_\_ Sec. \_\_\_\_\_ Twp. \_\_\_\_\_ S. R. \_\_\_\_\_  E  W  
 \_\_\_\_\_ feet from  N /  S Line of Section  
 \_\_\_\_\_ feet from  E /  W Line of Section  
 GPS Location: Lat: \_\_\_\_\_, Long: \_\_\_\_\_  
(e.g. xx.xxxxx) (e.g. -xxx.xxxxx)  
 Datum:  NAD27  NAD83  WGS84  
 County: \_\_\_\_\_ Elevation: \_\_\_\_\_  GL  KB  
 Lease Name: \_\_\_\_\_ Well #: \_\_\_\_\_  
 Well Type: (check one)  Oil  Gas  OG  WSW  Other: \_\_\_\_\_  
 SWD Permit #: \_\_\_\_\_  ENHR Permit #: \_\_\_\_\_  
 Gas Storage Permit #: \_\_\_\_\_  
 Spud Date: \_\_\_\_\_ Date Shut-In: \_\_\_\_\_

	Conductor	Surface	Production	Intermediate	Liner	Tubing
Size						
Setting Depth						
Amount of Cement						
Top of Cement						
Bottom of Cement						

Casing Fluid Level from Surface: \_\_\_\_\_ How Determined? \_\_\_\_\_ Date: \_\_\_\_\_  
 Casing Squeeze(s): \_\_\_\_\_ to \_\_\_\_\_ w / \_\_\_\_\_ sacks of cement, \_\_\_\_\_ to \_\_\_\_\_ w / \_\_\_\_\_ sacks of cement. Date: \_\_\_\_\_  
(top) (bottom) (top) (bottom)  
 Do you have a valid Oil & Gas Lease?  Yes  No  
 Depth and Type:  Junk in Hole at \_\_\_\_\_  Tools in Hole at \_\_\_\_\_ Casing Leaks:  Yes  No Depth of casing leak(s): \_\_\_\_\_  
(depth) (depth)  
 Type Completion:  ALT. I  ALT. II Depth of:  DV Tool: \_\_\_\_\_ w / \_\_\_\_\_ sacks of cement  Port Collar: \_\_\_\_\_ w / \_\_\_\_\_ sack of cement  
(depth) (depth)  
 Packer Type: \_\_\_\_\_ Size: \_\_\_\_\_ Inch Set at: \_\_\_\_\_ Feet  
 Total Depth: \_\_\_\_\_ Plug Back Depth: \_\_\_\_\_ Plug Back Method: \_\_\_\_\_

**Geological Data:**

Formation Name	Formation Top	Formation Base	Completion Information
1. _____	At: _____	to _____ Feet	Perforation Interval _____ to _____ Feet or Open Hole Interval _____ to _____ Feet
2. _____	At: _____	to _____ Feet	Perforation Interval _____ to _____ Feet or Open Hole Interval _____ to _____ Feet

UNDER PENALTY OF PERJURY I HEREBY ATTEST THAT THE INFORMATION CONTAINED HEREIN IS TRUE AND CORRECT TO THE BEST OF MY KNOWLEDGE

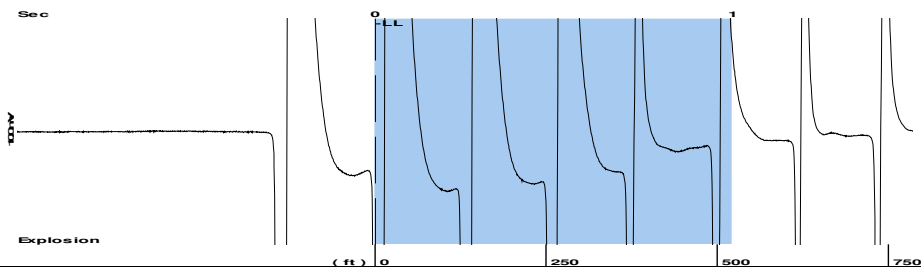
Submitted Electronically

<b>Do NOT Write in This Space - KCC USE ONLY</b>	Date Tested: _____	Results: _____	Date Plugged: _____	Date Repaired: _____	Date Put Back in Service: _____
	Review Completed by: _____ Comments: _____				
TA Approved: <input type="checkbox"/> Yes <input type="checkbox"/> Denied Date: _____					

Mail to the Appropriate KCC Conservation Office:

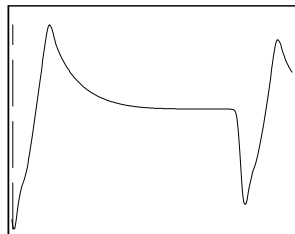
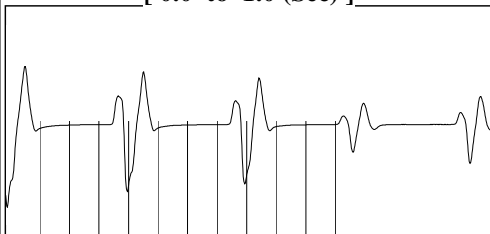
	KCC District Office #1 - 210 E. Frontview, Suite A, Dodge City, KS 67801	Phone 620.682.7933
	KCC District Office #2 - 3450 N. Rock Road, Building 600, Suite 601, Wichita, KS 67226	Phone 316.337.7400
	KCC District Office #3 - 137 E. 21st St., Chanute, KS 66720	Phone 620.902.6450
	KCC District Office #4 - 2301 E. 13th Street, Hays, KS 67601-2651	Phone 785.261.6250

Group: Landmark Well: Beeson Unit A #1-1 (acquired on: 05/28/19 15:36:34)



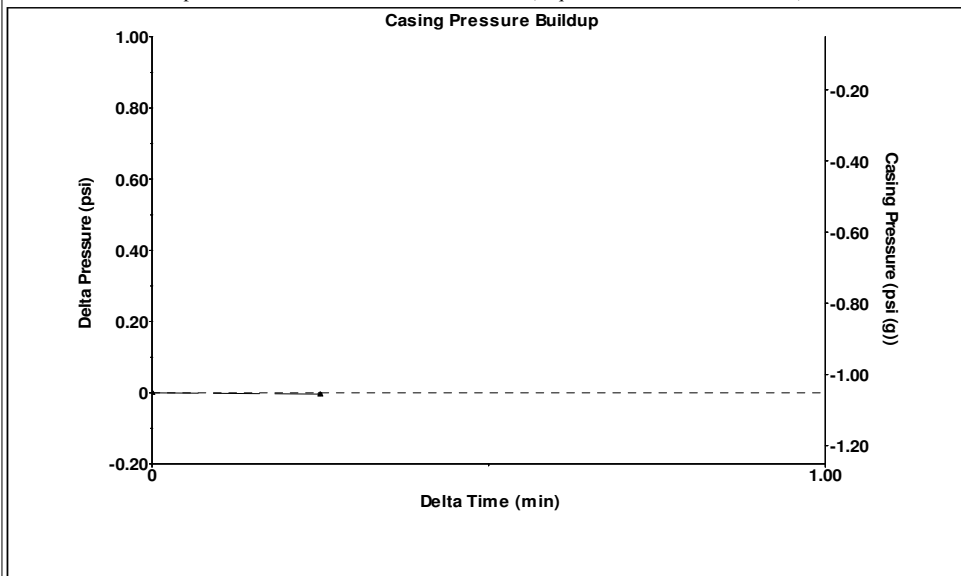
Filter Type High Pass Automatic Collar Count Yes Time 0.001 sec  
 Manual Acoustic Velo 1044.48 ft/s Manual JTS/sec 16.4745 Joints 0.0164745 Jts  
 Depth 0.52 ft

[ 0.0 to 1.0 (Sec) ]



**Analysis Method: Automatic**

Group: Landmark Well: Beeson Unit A #1-1 (acquired on: 05/28/19 15:36:34)



Change in Pressure -0.00 psi PT11179  
 Range 0 - ? psi  
 Change in Time 0.25 min

Group: Landmark Well: Beeson Unit A #1-1 (acquired on: 05/28/19 15:36:34)

<b>Production</b>					
Current	Potential	Casing Pressure		Producing	
Oil - * -	- * - BBL/D	-1.1 psi (g)		Annular	
Water - * -	- * - BBL/D	Casing Pressure Buildup		Gas Flow	
Gas - * -	- * - Mscf/D	-0.004 psi		- * - Mscf/D	
		0.25 min		% Liquid	
IPR Method	Vogel	Gas/Liquid Interface Pressure		100 %	
PBHP/SBHP	- * -	-1.1 psi (g)			
Production Efficiency	0.0				
		Liquid Level Depth			
Oil 40 deg.API		0.52 ft			
Water 1.05 Sp.Gr.H2O					
Gas 0.91 Sp.Gr.AIR		Tubing Intake Depth			
		- * - ft			
Acoustic Velocity 1044.48 ft/s		Formation Depth			
		4708.00 ft			
Formation Submergence				Tubing Intake	
Total Gaseous Liquid Column HT (TVD)	4707 ft			- * - psi (g)	
Equivalent Gas Free Liquid HT (TVD)	4707 ft			Producing BHP	
				2139.2 psi (g)	
Acoustic Test				Static BHP	
				- * - psi (g)	

Group: Landmark Well: Beeson Unit A #1-1 (acquired on: 05/28/19 15:36:34)

**No Collar Count Data Available**

June 04, 2019

Jeff Wood  
Landmark Resources, Inc.  
4900 WOODWAY DR SUITE 880  
HOUSTON, TX 77056-1881

Re: Temporary Abandonment  
API 15-171-21052-00-00  
BEESON UNIT A 1- 1  
NE/4 Sec.01-17S-34W  
Scott County, Kansas

Dear Jeff Wood :

"Your temporary abandonment (TA) application for the well listed above has been approved. In accordance with K.A.R. 82-3-111 the TA status of this well will expire 06/04/2020.

- \* If you return this well to service or plug it, please notify the District Office.
- \* If you sell this well you are required to file a Transfer of Operator form, T-1.
- \* If the well will remain temporarily abandoned, you must submit a new TA application, CP-111, before 06/04/2020.

You may contact me at the number above if you have questions.

Very truly yours,

Michael Maier"