



**Company: Palomino Petroleum, Inc.**  
**Lease: Rocking R Farms #3**

SEC: 16 TWN: 20S RNG: 34W  
 County: SCOTT  
 State: Kansas  
 Drilling Contractor: WW Drilling, LLC - Rig 2  
 Elevation: 3077 GL  
 Field Name: Whitesand Creek South  
 Pool: Pool Ext  
 Job Number: 304

**Operation:**  
 Test Complete

**DATE**  
 January  
**19**  
 2019

DST #1    Formation: L/KC "K"    Test Interval: 4306 - 4343'    Total Depth: 4343'

Time On: 13:30 01/19    Time Off: 16:31 01/19  
 Time On Bottom: 00:00 01/01    Time Off Bottom: 00:00 01/01

<u>Recovered</u>		<u>Description of Fluid</u>	<u>Gas %</u>	<u>Oil %</u>	<u>Water %</u>	<u>Mud %</u>
<u>Foot</u>	<u>BBLs</u>					

Total Recovered: 0 ft  
 Total Barrels Recovered: 0

Reversed Out  
NO

Initial Hydrostatic Pressure	0	PSI
Initial Flow	0	PSI
<b>Initial Closed in Pressure</b>	<b>0</b>	<b>PSI</b>
Final Flow Pressure	0	PSI
<b>Final Closed in Pressure</b>	<b>0</b>	<b>PSI</b>
Final Hydrostatic Pressure	0	PSI
Temperature	0	°F
Pressure Change Initial Close / Final Close	0.0	%

COMPANY Palomino Petroleum, Inc. LEASE AND WELL NO. Rocking R Farms No. 3 SEC. 16 TWP. 20S RGE. 34W TEST NO. 1 DATE 1-19-19



# Company: Palomino Petroleum, Inc.

## Lease: Rocking R Farms #3

SEC: 16 TWN: 20S RNG: 34W  
County: SCOTT  
State: Kansas  
Drilling Contractor: WW Driling, LLC - Rig 2  
Elevation: 3077 GL  
Field Name: Whitesand Creek South  
Pool: Pool Ext  
Job Number: 304

Operation:

Test Complete

**DATE**

January  
**19**  
2019

DST #1 Formation: L/KC "K" Test Interval: 4306 - 4343' Total Depth: 4343'

Time On: 13:30 01/19 Time Off: 16:31 01/19  
Time On Bottom: 00:00 01/01 Time Off Bottom: 00:00 01/01

Electronic Volume Estimate:  
0'

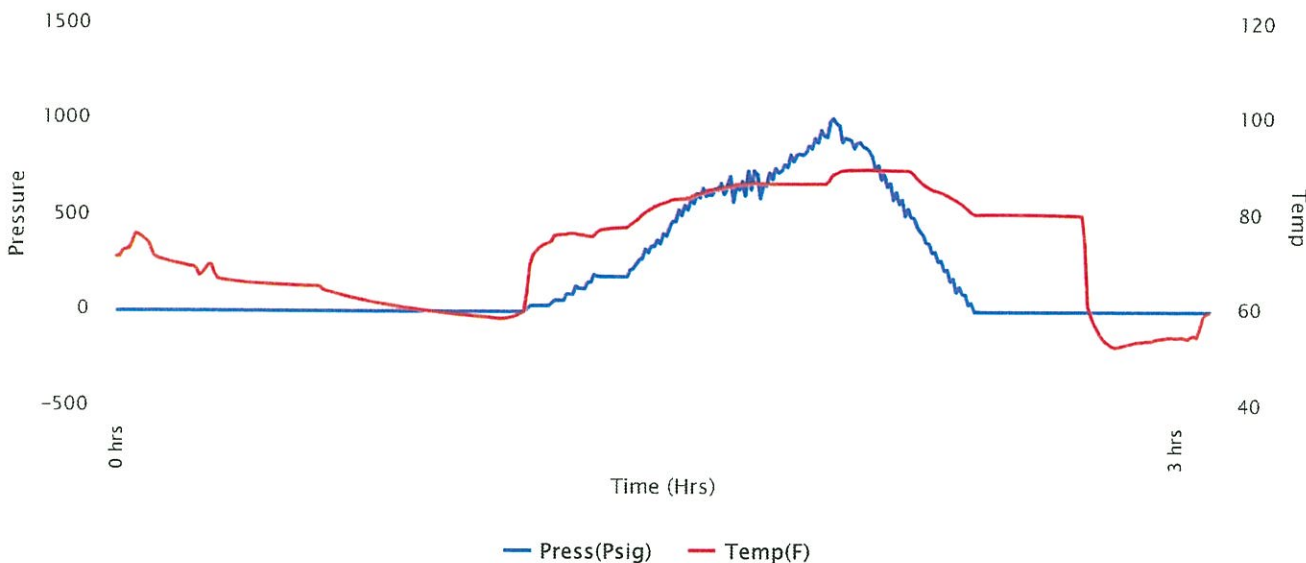
1st Open  
N/A

1st Close  
N/A

2nd Open  
N/A

2nd Close  
N/A

Inside Recorder



COMPANY Palomino Petroleum, Inc. LEASE AND WELL NO. Rocking R Farms No. 3 SEC. 16 TWP. 20S RGE. 34W TEST NO. 1 DATE 1-1





**Company: Palomino Petroleum, Inc.**

**Lease: Rocking R Farms #3**

SEC: 16 TWN: 20S RNG: 34W  
County: SCOTT  
State: Kansas  
Drilling Contractor: WW Driling, LLC - Rig 2  
Elevation: 3077 GL  
Field Name: Whitesand Creek South  
Pool: Pool Ext  
Job Number: 304

**Operation:**  
Test Complete

**DATE**  
January  
**19**  
2019

**DST #1**      **Formation: L/KC "K"**      **Test Interval: 4306 - 4343'**      **Total Depth: 4343'**  
Time On: 13:30 01/19      Time Off: 16:31 01/19  
Time On Bottom: 00:00 01/01      Time Off Bottom: 00:00 01/01

**Down Hole Makeup**

**Heads Up:** 10.9 FT

**Packer 1:** 4301 FT

**Drill Pipe:** 4167.62 FT  
*ID-3 1/2*

**Packer 2:** 4306 FT

**Weight Pipe:** 0 FT  
*ID-2 7/8*

**Top Recorder:** 4290.42 FT

**Collars:** 116.71 FT  
*ID-2 1/4*

**Bottom Recorder:** 4308 FT

**Test Tool:** 33.57 FT  
*ID-3 1/2-FH*  
*Jars*  
*Safety Joint*

**Well Bore Size:** 7 7/8

**Surface Choke:** 1"

**Bottom Choke:** 5/8"

**Total Anchor:** 37

**Anchor Makeup**

**Packer Sub:** 1 FT

**Perforations: (top):** 0 FT  
*4 1/2-FH*

**Change Over:** 0 FT

**Drill Pipe: (in anchor):** 0 FT  
*ID-3 1/2*

**Change Over:** 0 FT

**Perforations: (below):** 36 FT  
*4 1/2-FH*



**Company: Palomino Petroleum, Inc.**

**Lease: Rocking R Farms #3**

SEC: 16 TWN: 20S RNG: 34W  
County: SCOTT  
State: Kansas  
Drilling Contractor: WW Drilling, LLC - Rig 2  
Elevation: 3077 GL  
Field Name: Whitesand Creek South  
Pool: Pool Ext  
Job Number: 304

**Operation:**  
Test Complete

**DATE**  
January  
**19**  
2019

**DST #1**      **Formation: L/KC "K"**      **Test Interval: 4306 - 4343'**      **Total Depth: 4343'**  
Time On: 13:30 01/19      Time Off: 16:31 01/19  
Time On Bottom: 00:00 01/01      Time Off Bottom: 00:00 01/01

### Mud Properties

**Mud Type:** Chemical      **Weight:** 9.3      **Viscosity:** 64      **Filtrate:** 8.4      **Chlorides:** 7,200 ppm



# Company: Palomino Petroleum, Inc.

## Lease: Rocking R Farms #3

SEC: 16 TWN: 20S RNG: 34W  
County: SCOTT  
State: Kansas  
Drilling Contractor: WW Driling, LLC - Rig 2  
Elevation: 3077 GL  
Field Name: Whitesand Creek South  
Pool: Pool Ext  
Job Number: 304

**Operation:**  
Test Complete

**DATE**  
January  
**19**  
2019

**DST #2**    **Formation: L/KC "K"**    **Test Interval: 4306 - 4343'**    **Total Depth: 4343'**

Time On: 21:50 01/19    Time Off: 05:48 01/20  
Time On Bottom: 00:42 01/20    Time Off Bottom: 02:12 01/20

**DANGER**  
H2S Present  
4.9 PPM

Electronic Volume Estimate:  
1757'

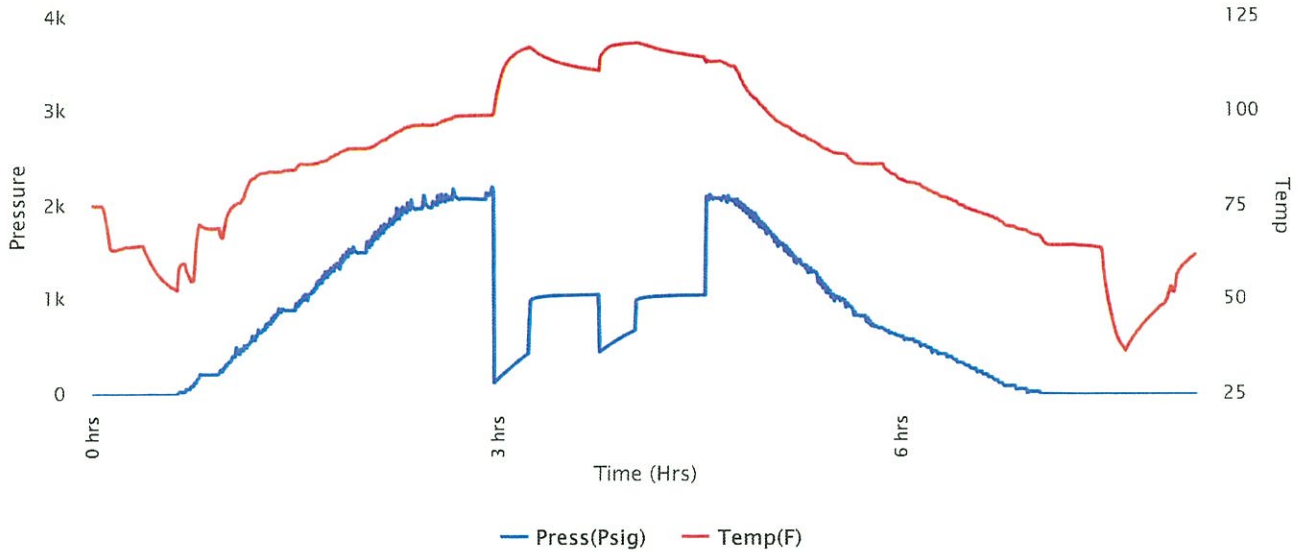
1st Open  
Minutes: 15  
Current Reading:  
89.2" at 15 min  
Max Reading: 89.2"

1st Close  
Minutes: 30  
Current Reading:  
0" at 30 min  
Max Reading: 0"

2nd Open  
Minutes: 15  
Current Reading:  
74.1" at 15 min  
Max Reading: 74.1"

2nd Close  
Minutes: 30  
Current Reading:  
0" at 30 min  
Max Reading: 0"

Inside Recorder





**Company: Palomino Petroleum, Inc.**

**Lease: Rocking R Farms #3**

SEC: 16 TWN: 20S RNG: 34W  
 County: SCOTT  
 State: Kansas  
 Drilling Contractor: WW Driling, LLC - Rig 2  
 Elevation: 3077 GL  
 Field Name: Whitesand Creek South  
 Pool: Pool Ext  
 Job Number: 304

**Operation:**  
 Test Complete

**DATE**  
 January  
**19**  
 2019

**DST #2**    **Formation: L/KC "K"**    **Test Interval: 4306 - 4343'**    **Total Depth: 4343'**  
 Time On: 21:50 01/19    Time Off: 05:48 01/20  
 Time On Bottom: 00:42 01/20    Time Off Bottom: 02:12 01/20

**DANGER**  
 H2S Present  
**4.9 PPM**

Recovered

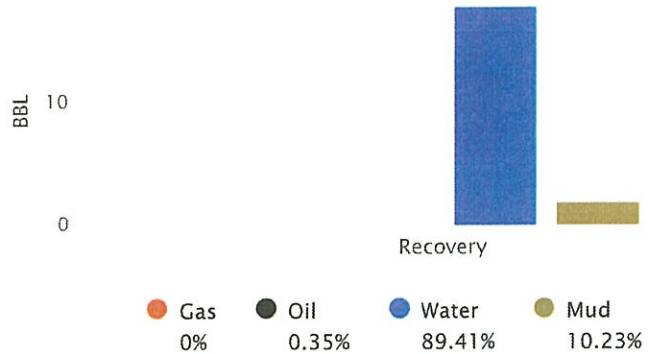
Foot	BBLs	Description of Fluid	Gas %	Oil %	Water %	Mud %
540	7.6842	MCW (trace oil)	0	.6	74.4	25
940	12.2896299	SLMCW (trace oil)	0	.2	98.8	1

Total Recovered: 1480 ft

Total Barrels Recovered: 19.9738299

Reversed Out  
 NO

**Recovery at a glance**



Initial Hydrostatic Pressure	2085	PSI
Initial Flow	130 to 440	PSI
<b>Initial Closed in Pressure</b>	<b>1068</b>	<b>PSI</b>
Final Flow Pressure	461 to 689	PSI
<b>Final Closed in Pressure</b>	<b>1061</b>	<b>PSI</b>
Final Hydrostatic Pressure	2081	PSI
Temperature	119	°F
Pressure Change Initial Close / Final Close	0.6	%

GIP cubic foot volume: 0



# Company: Palomino Petroleum, Inc.

## Lease: Rocking R Farms #3

SEC: 16 TWN: 20S RNG: 34W  
County: SCOTT  
State: Kansas  
Drilling Contractor: WW Driling, LLC - Rig 2  
Elevation: 3077 GL  
Field Name: Whitesand Creek South  
Pool: Pool Ext  
Job Number: 304

**Operation:**  
Test Complete

**DATE**  
January  
**19**  
2019

**DST #2**      **Formation: L/KC "K"**      **Test Interval: 4306 - 4343'**      **Total Depth: 4343'**  
Time On: 21:50 01/19      Time Off: 05:48 01/20  
Time On Bottom: 00:42 01/20      Time Off Bottom: 02:12 01/20



### BUCKET MEASUREMENT:

1st Open: 3 in. blow building. BOB in 2 1/2 mins.  
1st Close: No blow back.  
2nd Open: 2 1/2 in. blow building. BOB in 3 1/2 mins.  
2nd Close: No blow back.

### REMARKS:

Tool Sample: 0% Gas 0% Oil 96% Water 4% Mud

Ph: 8.5

Measured RW: .33 @ 56 degrees °F

RW at Formation Temp: 0.165 @ 119 °F

Chlorides: 25,000 ppm

Max H2S Reading: 4.9 ppm





# Company: Palomino Petroleum, Inc.

## Lease: Rocking R Farms #3

SEC: 16 TWN: 20S RNG: 34W  
County: SCOTT  
State: Kansas  
Drilling Contractor: WW Driling, LLC - Rig 2  
Elevation: 3077 GL  
Field Name: Whitesand Creek South  
Pool: Pool Ext  
Job Number: 304

**Operation:**  
Test Complete

**DATE**  
January  
**19**  
2019

**DST #2**    **Formation: L/KC "K"**    **Test Interval: 4306 - 4343'**    **Total Depth: 4343'**  
Time On: 21:50 01/19    Time Off: 05:48 01/20  
Time On Bottom: 00:42 01/20    Time Off Bottom: 02:12 01/20



### Down Hole Makeup

<b>Heads Up:</b> 10.9 FT	<b>Packer 1:</b> 4301 FT
<b>Drill Pipe:</b> 4167.62 FT <i>ID-3 1/2</i>	<b>Packer 2:</b> 4306 FT
<b>Weight Pipe:</b> 0 FT <i>ID-2 7/8</i>	<b>Top Recorder:</b> 4290.42 FT
<b>Collars:</b> 116.71 FT <i>ID-2 1/4</i>	<b>Bottom Recorder:</b> 4308 FT
<b>Test Tool:</b> 33.57 FT <i>ID-3 1/2-FH</i> <i>Jars</i> <i>Safety Joint</i>	<b>Well Bore Size:</b> 7 7/8
<b>Total Anchor:</b> 37	<b>Surface Choke:</b> 1"
<u><b>Anchor Makeup</b></u>	<b>Bottom Choke:</b> 5/8"
<b>Packer Sub:</b> 1 FT	
<b>Perforations: (top):</b> 0 FT <i>4 1/2-FH</i>	
<b>Change Over:</b> 0 FT	
<b>Drill Pipe: (in anchor):</b> 0 FT <i>ID-3 1/2</i>	
<b>Change Over:</b> 0 FT	
<b>Perforations: (below):</b> 36 FT <i>4 1/2-FH</i>	



**Company: Palomino Petroleum, Inc.**

**Lease: Rocking R Farms #3**

SEC: 16 TWN: 20S RNG: 34W  
County: SCOTT  
State: Kansas  
Drilling Contractor: WW Driling, LLC - Rig 2  
Elevation: 3077 GL  
Field Name: Whitesand Creek South  
Pool: Pool Ext  
Job Number: 304

**Operation:**  
Test Complete

**DATE**  
January  
**19**  
2019

**DST #2      Formation: L/KC "K"      Test Interval: 4306 - 4343'      Total Depth: 4343'**  
Time On: 21:50 01/19      Time Off: 05:48 01/20  
Time On Bottom: 00:42 01/20      Time Off Bottom: 02:12 01/20



**Mud Properties**

**Mud Type:** Chemical      **Weight:** 9.3      **Viscosity:** 64      **Filtrate:** 8.4      **Chlorides:** 7,200 ppm



# Company: Palomino Petroleum, Inc.

## Lease: Rocking R Farms #3

SEC: 16 TWN: 20S RNG: 34W  
County: SCOTT  
State: Kansas  
Drilling Contractor: WW Driling, LLC - Rig 2  
Elevation: 3077 GL  
Field Name: Whitesand Creek South  
Pool: Pool Ext  
Job Number: 304

**Operation:**  
Test Complete

**DATE**  
January  
**21**  
2019

**DST #3**      **Formation: Marmaton**      **Test Interval: 4483 - 4513'**      **Total Depth: 4513'**  
Time On: 01:21 01/21      Time Off: 10:13 01/21  
Time On Bottom: 04:19 01/21      Time Off Bottom: 07:19 01/21

Electronic Volume Estimate:  
1604'

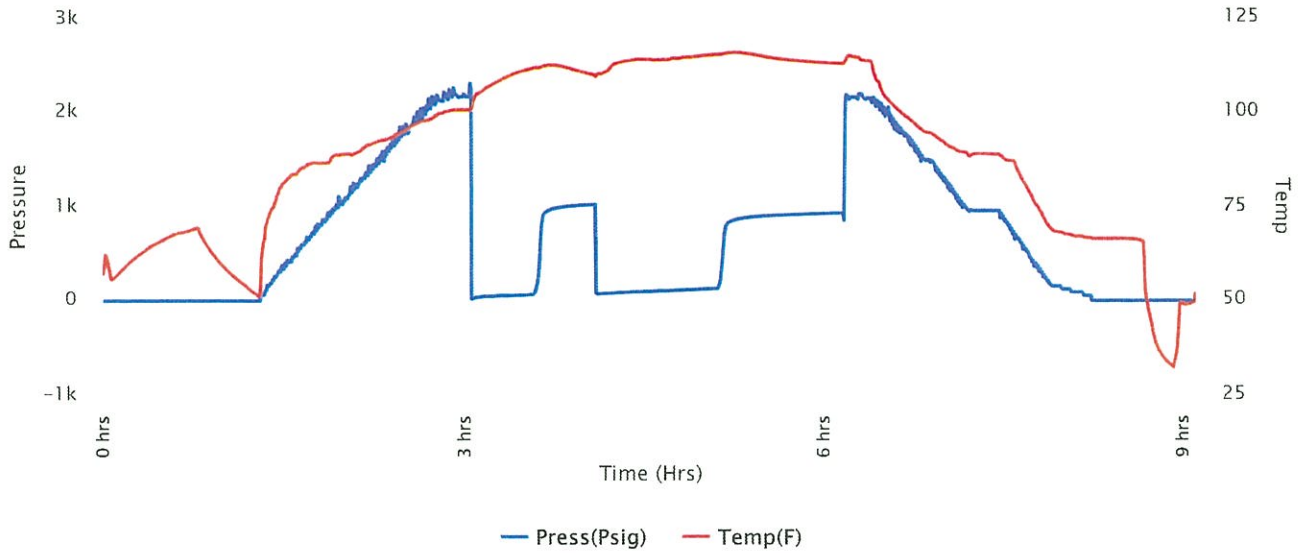
1st Open  
Minutes: 30  
Current Reading:  
51.1" at 30 min  
Max Reading: 51.1"

1st Close  
Minutes: 30  
Current Reading:  
1.8" at 30 min  
Max Reading: 1.8"

2nd Open  
Minutes: 60  
Current Reading:  
80.6" at 60 min  
Max Reading: 80.6"

2nd Close  
Minutes: 60  
Current Reading:  
7.0" at 60 min  
Max Reading: 7.0"

Inside Recorder





**Company: Palomino Petroleum, Inc.**

**Lease: Rocking R Farms #3**

SEC: 16 TWN: 20S RNG: 34W  
 County: SCOTT  
 State: Kansas  
 Drilling Contractor: WW Driling, LLC - Rig 2  
 Elevation: 3077 GL  
 Field Name: Whitesand Creek South  
 Pool: Pool Ext  
 Job Number: 304

**Operation:**  
 Test Complete

**DATE**  
 January  
**21**  
 2019

**DST #3**      **Formation: Marmaton**      **Test Interval: 4483 - 4513'**      **Total Depth: 4513'**  
 Time On: 01:21 01/21      Time Off: 10:13 01/21  
 Time On Bottom: 04:19 01/21      Time Off Bottom: 07:19 01/21

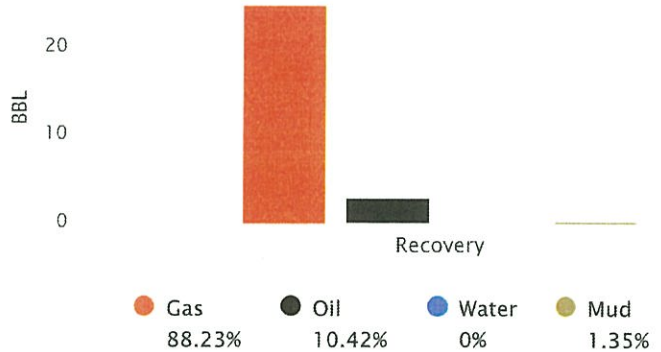
Recovered

Foot	BBLs	Description of Fluid	Gas %	Oil %	Water %	Mud %
1750	24.9025	G	100	0	0	0
180	2.5614	SLGCO	3	97	0	0
20	0.2846	SLGCMCO	5	74	0	21
120	0.6210299	SLGCHOCM	6	42	0	52

Total Recovered: 2070 ft  
 Total Barrels Recovered: 28.3695299

Reversed Out  
 NO

**Recovery at a glance**



Initial Hydrostatic Pressure	2172	PSI
Initial Flow	20 to 71	PSI
<b>Initial Closed in Pressure</b>	<b>1026</b>	<b>PSI</b>
Final Flow Pressure	76 to 134	PSI
<b>Final Closed in Pressure</b>	<b>935</b>	<b>PSI</b>
Final Hydrostatic Pressure	2172	PSI
Temperature	116	°F
Pressure Change Initial Close / Final Close	8.8	%

GIP cubic foot volume: 140.53562



**Company: Palomino Petroleum, Inc.**

**Lease: Rocking R Farms #3**

SEC: 16 TWN: 20S RNG: 34W  
County: SCOTT  
State: Kansas  
Drilling Contractor: WW Driling, LLC - Rig 2  
Elevation: 3077 GL  
Field Name: Whitesand Creek South  
Pool: Pool Ext  
Job Number: 304

**Operation:**  
Test Complete

**DATE**  
January  
**21**  
2019

<b>DST #3</b>	<b>Formation:</b> Marmaton	<b>Test Interval: 4483 - 4513'</b>	<b>Total Depth: 4513'</b>
	Time On: 01:21 01/21	Time Off: 10:13 01/21	
	Time On Bottom: 04:19 01/21	Time Off Bottom: 07:19 01/21	

**BUCKET MEASUREMENT:**

1st Open: 1/4 in. blow building. BOB in 8 1/2 mins.

1st Close: 2 in. blow back.

2nd Open: Surface blow building. BOB in 8 mins.

2nd Close: 7 in. blow back.

**REMARKS:**

Tool Sample: 0% Gas 98% Oil 0% Water 2% Mud

Gravity: 32.9 @ 60 °F



# Company: Palomino Petroleum, Inc.

## Lease: Rocking R Farms #3

SEC: 16 TWN: 20S RNG: 34W  
County: SCOTT  
State: Kansas  
Drilling Contractor: WW Drilling, LLC - Rig 2  
Elevation: 3077 GL  
Field Name: Whitesand Creek South  
Pool: Pool Ext  
Job Number: 304

**Operation:**  
Test Complete

**DATE**  
January  
**21**  
2019

**DST #3**      **Formation:** Marmaton      **Test Interval:** 4483 - 4513'      **Total Depth:** 4513'  
Time On: 01:21 01/21      Time Off: 10:13 01/21  
Time On Bottom: 04:19 01/21      Time Off Bottom: 07:19 01/21

### Down Hole Makeup

<b>Heads Up:</b> 24.11 FT	<b>Packer 1:</b> 4478 FT
<b>Drill Pipe:</b> 4357.83 FT <i>ID-3 1/2</i>	<b>Packer 2:</b> 4483 FT
<b>Weight Pipe:</b> 0 FT <i>ID-2 7/8</i>	<b>Top Recorder:</b> 4467.42 FT
<b>Collars:</b> 116.71 FT <i>ID-2 1/4</i>	<b>Bottom Recorder:</b> 4485 FT
<b>Test Tool:</b> 33.57 FT <i>ID-3 1/2-FH</i> <i>Jars</i> <i>Safety Joint</i>	<b>Well Bore Size:</b> 7 7/8
<b>Total Anchor:</b> 30	<b>Surface Choke:</b> 1"
<b>Anchor Makeup</b>	<b>Bottom Choke:</b> 5/8"
<b>Packer Sub:</b> 1 FT	
<b>Perforations: (top):</b> 0 FT <i>4 1/2-FH</i>	
<b>Change Over:</b> 0 FT	
<b>Drill Pipe: (in anchor):</b> 0 FT <i>ID-3 1/2</i>	
<b>Change Over:</b> 0 FT	
<b>Perforations: (below):</b> 29 FT <i>4 1/2-FH</i>	



**Company: Palomino Petroleum, Inc.**

**Lease: Rocking R Farms #3**

SEC: 16 TWN: 20S RNG: 34W  
County: SCOTT  
State: Kansas  
Drilling Contractor: WW Drilling, LLC - Rig 2  
Elevation: 3077 GL  
Field Name: Whitesand Creek South  
Pool: Pool Ext  
Job Number: 304

**Operation:**  
Test Complete

**DATE**  
January  
**21**  
2019

**DST #3**      **Formation: Marmaton**      **Test Interval: 4483 - 4513'**      **Total Depth: 4513'**  
Time On: 01:21 01/21      Time Off: 10:13 01/21  
Time On Bottom: 04:19 01/21      Time Off Bottom: 07:19 01/21

**Mud Properties**

**Mud Type:** Chemical      **Weight:** 9.35      **Viscosity:** 48      **Filtrate:** 9.6      **Chlorides:** 7,700 ppm



# Company: Palomino Petroleum, Inc.

## Lease: Rocking R Farms #3

SEC: 16 TWN: 20S RNG: 34W  
County: SCOTT  
State: Kansas  
Drilling Contractor: WW Driling, LLC - Rig 2  
Elevation: 3077 GL  
Field Name: Whitesand Creek South  
Pool: Pool Ext  
Job Number: 304

**Operation:**  
Test Complete

**DATE**  
January  
**21**  
2019

**DST #4**      **Formation: Pawnee**      **Test Interval: 4512 - 4600'**      **Total Depth: 4600'**

Time On: 22:02 01/21      Time Off: 05:26 01/22  
Time On Bottom: 00:47 01/22      Time Off Bottom: 02:47 01/22

Electronic Volume Estimate:  
39'

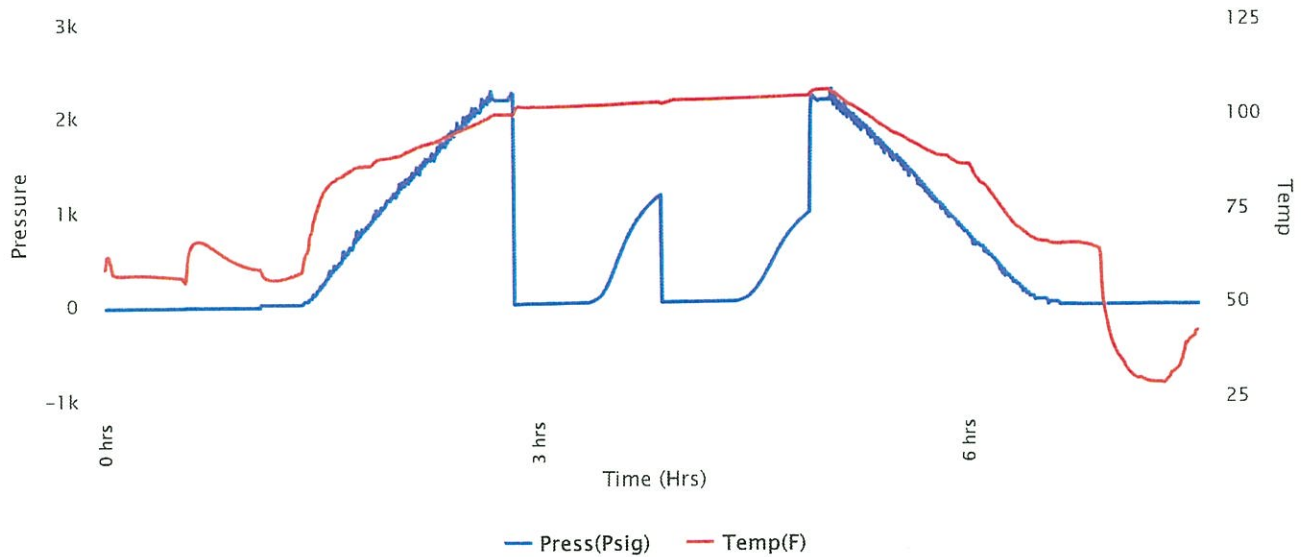
1st Open  
Minutes: 30  
Current Reading:  
1.1" at 30 min  
Max Reading: 1.1"

1st Close  
Minutes: 30  
Current Reading:  
0" at 30 min  
Max Reading: 0"

2nd Open  
Minutes: 30  
Current Reading:  
0" at 30 min  
Max Reading: 0"

2nd Close  
Minutes: 30  
Current Reading:  
0" at 30 min  
Max Reading: 0"

Inside Recorder







**Company: Palomino Petroleum, Inc.**

**Lease: Rocking R Farms #3**

SEC: 16 TWN: 20S RNG: 34W  
 County: SCOTT  
 State: Kansas  
 Drilling Contractor: WW Driling, LLC - Rig 2  
 Elevation: 3077 GL  
 Field Name: Whitesand Creek South  
 Pool: Pool Ext  
 Job Number: 304

**Operation:**  
 Test Complete

**DATE**  
 January  
**21**  
 2019

**DST #4**      **Formation: Pawnee**      **Test Interval: 4512 - 4600'**      **Total Depth: 4600'**  
 Time On: 22:02 01/21      Time Off: 05:26 01/22  
 Time On Bottom: 00:47 01/22      Time Off Bottom: 02:47 01/22

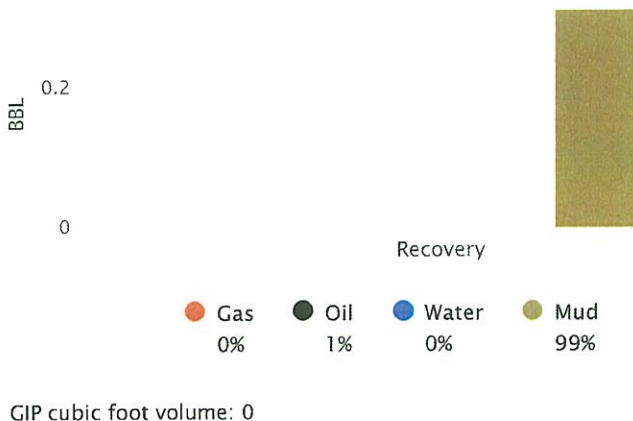
Recovered		Description of Fluid	Gas %	Oil %	Water %	Mud %
Foot	BBLS					
65	0.3198	SLOCM	0	1	0	99

Total Recovered: 65 ft  
 Total Barrels Recovered: 0.3198

Reversed Out  
 NO

**Recovery at a glance**

Initial Hydrostatic Pressure	2199	PSI
Initial Flow	26 to 44	PSI
<b>Initial Closed in Pressure</b>	<b>1188</b>	<b>PSI</b>
Final Flow Pressure	46 to 59	PSI
<b>Final Closed in Pressure</b>	<b>1002</b>	<b>PSI</b>
Final Hydrostatic Pressure	2190	PSI
Temperature	106	°F
Pressure Change Initial Close / Final Close	15.7	%





**Company: Palomino Petroleum,  
Inc.**

**Lease: Rocking R Farms #3**

SEC: 16 TWN: 20S RNG: 34W  
County: SCOTT  
State: Kansas  
Drilling Contractor: WW Driling, LLC -  
Rig 2  
Elevation: 3077 GL  
Field Name: Whitesand Creek South  
Pool: Pool Ext  
Job Number: 304

**Operation:**  
Test Complete

**DATE**  
January  
**21**  
2019

**DST #4      Formation: Pawnee      Test Interval: 4512 -      Total Depth: 4600'**  
**4600'**  
Time On: 22:02 01/21      Time Off: 05:26 01/22  
Time On Bottom: 00:47 01/22      Time Off Bottom: 02:47 01/22

**BUCKET MEASUREMENT:**

1st Open: 1/4 in. blow building to 1 in.  
1st Close: No blow back.  
2nd Open: Surface blow.  
2nd Close: No blow back.

**REMARKS:**

Tool Sample: 0% Gas 2% Oil 0% Water 98% Mud



# Company: Palomino Petroleum, Inc.

## Lease: Rocking R Farms #3

SEC: 16 TWN: 20S RNG: 34W  
County: SCOTT  
State: Kansas  
Drilling Contractor: WW Driling, LLC - Rig 2  
Elevation: 3077 GL  
Field Name: Whitesand Creek South  
Pool: Pool Ext  
Job Number: 304

**Operation:**  
Test Complete

**DATE**  
January  
**21**  
2019

**DST #4**      **Formation: Pawnee**      **Test Interval: 4512 - 4600'**      **Total Depth: 4600'**  
Time On: 22:02 01/21      Time Off: 05:26 01/22  
Time On Bottom: 00:47 01/22      Time Off Bottom: 02:47 01/22

### Down Hole Makeup

<b>Heads Up:</b> 26.08 FT	<b>Packer 1:</b> 4507.21 FT
<b>Drill Pipe:</b> 4389.01 FT <i>ID-3 1/2</i>	<b>Packer 2:</b> 4512.21 FT
<b>Weight Pipe:</b> 0 FT <i>ID-2 7/8</i>	<b>Top Recorder:</b> 4496.63 FT
<b>Collars:</b> 116.71 FT <i>ID-2 1/4</i>	<b>Bottom Recorder:</b> 4583 FT
<b>Test Tool:</b> 33.57 FT <i>ID-3 1/2-FH</i> <i>Jars</i> <i>Safety Joint</i>	<b>Well Bore Size:</b> 7 7/8
<b>Total Anchor:</b> 87.79	<b>Surface Choke:</b> 1"
<b><u>Anchor Makeup</u></b>	<b>Bottom Choke:</b> 5/8"
<b>Packer Sub:</b> 1 FT	
<b>Perforations: (top):</b> 4 FT <i>4 1/2-FH</i>	
<b>Change Over:</b> 1 FT	
<b>Drill Pipe: (in anchor):</b> 62.79 FT <i>ID-3 1/2</i>	
<b>Change Over:</b> 1 FT	
<b>Perforations: (below):</b> 18 FT <i>4 1/2-FH</i>	



**Company: Palomino Petroleum, Inc.**

**Lease: Rocking R Farms #3**

SEC: 16 TWN: 20S RNG: 34W  
County: SCOTT  
State: Kansas  
Drilling Contractor: WW Driling, LLC - Rig 2  
Elevation: 3077 GL  
Field Name: Whitesand Creek South  
Pool: Pool Ext  
Job Number: 304

**Operation:**  
Test Complete

**DATE**  
January  
**21**  
2019

**DST #4**      **Formation: Pawnee**      **Test Interval: 4512 - 4600'**      **Total Depth: 4600'**  
Time On: 22:02 01/21      Time Off: 05:26 01/22  
Time On Bottom: 00:47 01/22      Time Off Bottom: 02:47 01/22

**Mud Properties**

**Mud Type:** Chemical      **Weight:** 9.3      **Viscosity:** 52      **Filtrate:** 7.6      **Chlorides:** 7,100 ppm