LITHOLOGY STRIP LOG

WellSight Systems

Scale 1:240 (5"=100') Imperial
Measured Depth Log

Well Name: Ryan A #1
Well Id:
Location: 2240 FSL & 440' FWL Sec 15 T22S-R20W
License Number: **Region:**
Spud Date: 1/23/2019 **Drilling Completed:** 1/31/2019
Surface Coordinates:

Bottom Hole Coordinates:
Ground Elevation (ft): 2223 **K.B. Elevation (ft):** 2229
Logged Interval (ft): 2150 **To:** **Total Depth (ft):** 4800
Formation: Viola
Type of Drilling Fluid: Chemical mud

Printed by MudLog from WellSight Systems 1-800-447-1534 www.WellSight.com

OPERATOR

Company: Bear Petroleum
Address:

GEOLOGIST

Name: Rod Andersen
Company:
Address:

Cores

DSTs

Comments

ROCK TYPES

🟧	Anhy	⬛	Coal	🟦	Lmst	▭	Shcol
▭	Bent	🟨	Congl	🟥	Meta	▭	Shgy
▭	Brec	🟪	Dol	▭	Mrlst	🟧	Sltst
▭	Cht	🟧	Gyp	🟩	Salt	🟨	Ss
▭	Clyst	🟥	Igne	▭	Shale	▭	Till

ACCESSORIES

MINERAL
- Anhy
- Arggrn
- Arg
- Bent
- Bit
- Brecfrag
- Calc
- Carb
- Chtdk
- Chtlt
- Dol
- Feldspar
- Ferrpel
- Ferr
- Glau
- Gyp
- Hvymin
- Kaol
- Marl
- Minxl
- Nodule
- Phos
- Pyr
- Salt
- Sandy
- Silt
- Sil
- Sulphur
- Tuff

FOSSIL
- Algae
- Amph
- Belm
- Bioclst
- Brach
- Bryozoa
- Cephal
- Coral
- Crin
- Echin
- Fish
- Foram
- Fossil
- Gastro
- Oolite
- Ostra
- Pelec
- Pellet
- Pisolite
- Plant
- Strom

STRINGER
- Anhy
- Arg
- Bent
- Coal
- Dol
- Gyp
- Ls
- Mrst
- Sltstrg
- Ssstrg

TEXTURE
- Boundst
- Chalky
- Cryxln
- Earthy
- Finexln
- Grainst
- Lithogr
- Microxln
- Mudst
- Packst
- Wackest

OTHER SYMBOLS

POROSITY
- Earthy
- Fenest
- Fracture
- Inter
- Moldic
- Organic
- Pinpoint
- Vuggy

SORTING
- Well
- Moderate
- Poor

ROUNDING
- Rounded
- Subrnd
- Subang
- Angular

OIL SHOW
- Even
- Spotted
- Ques
- Dead

INTERVAL
- Core
- Dst

EVENT
- Rft
- Sidewall

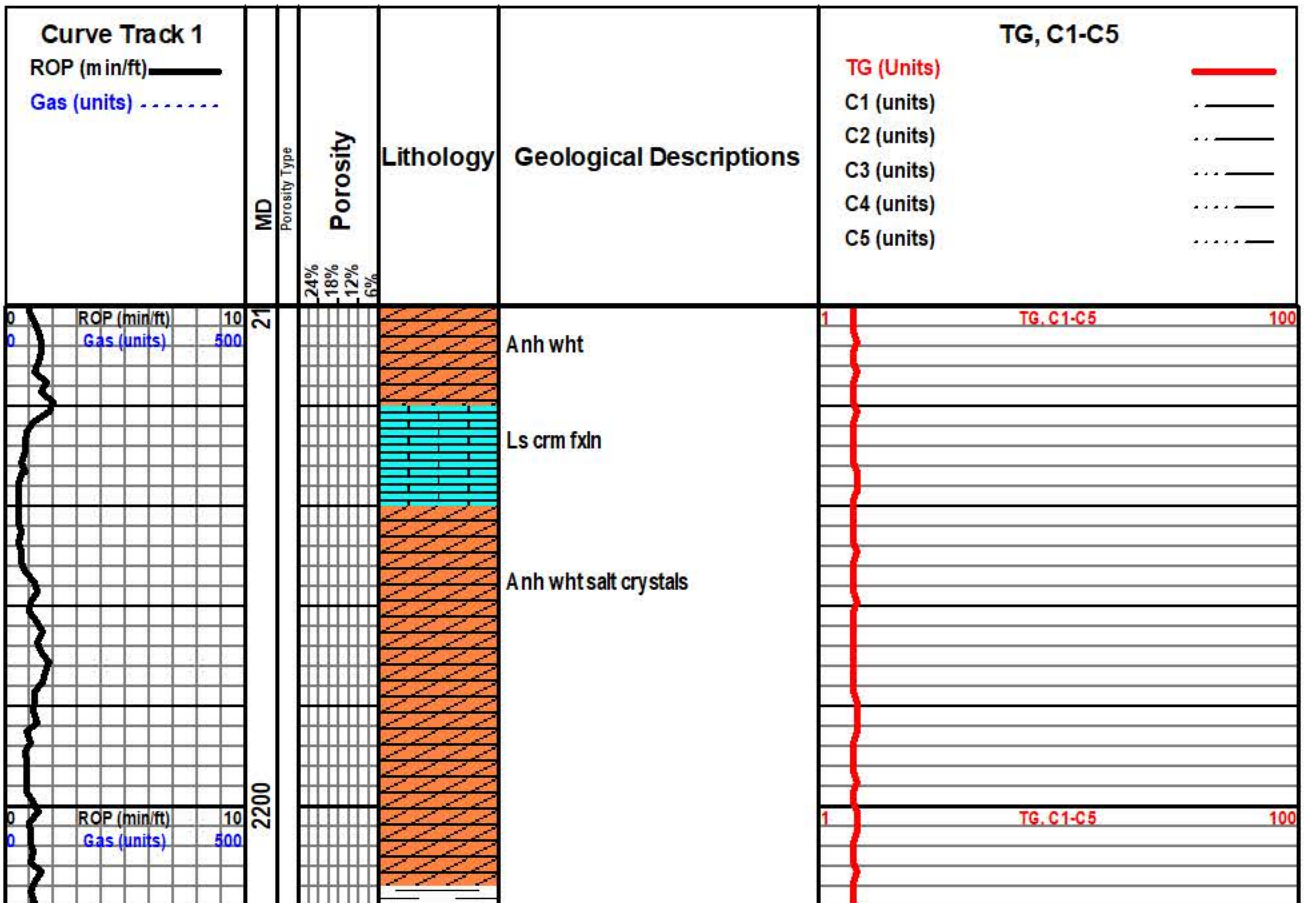

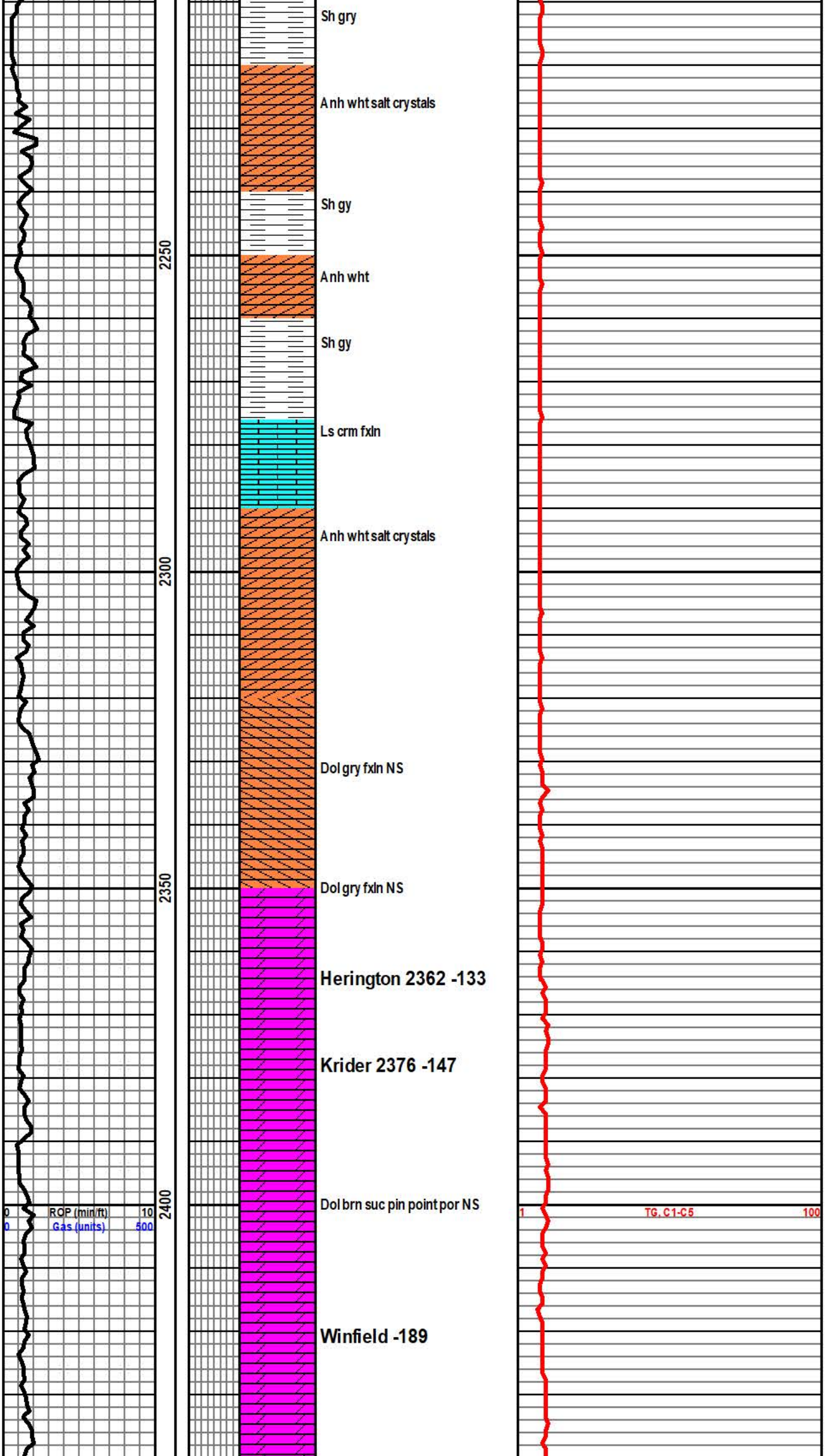

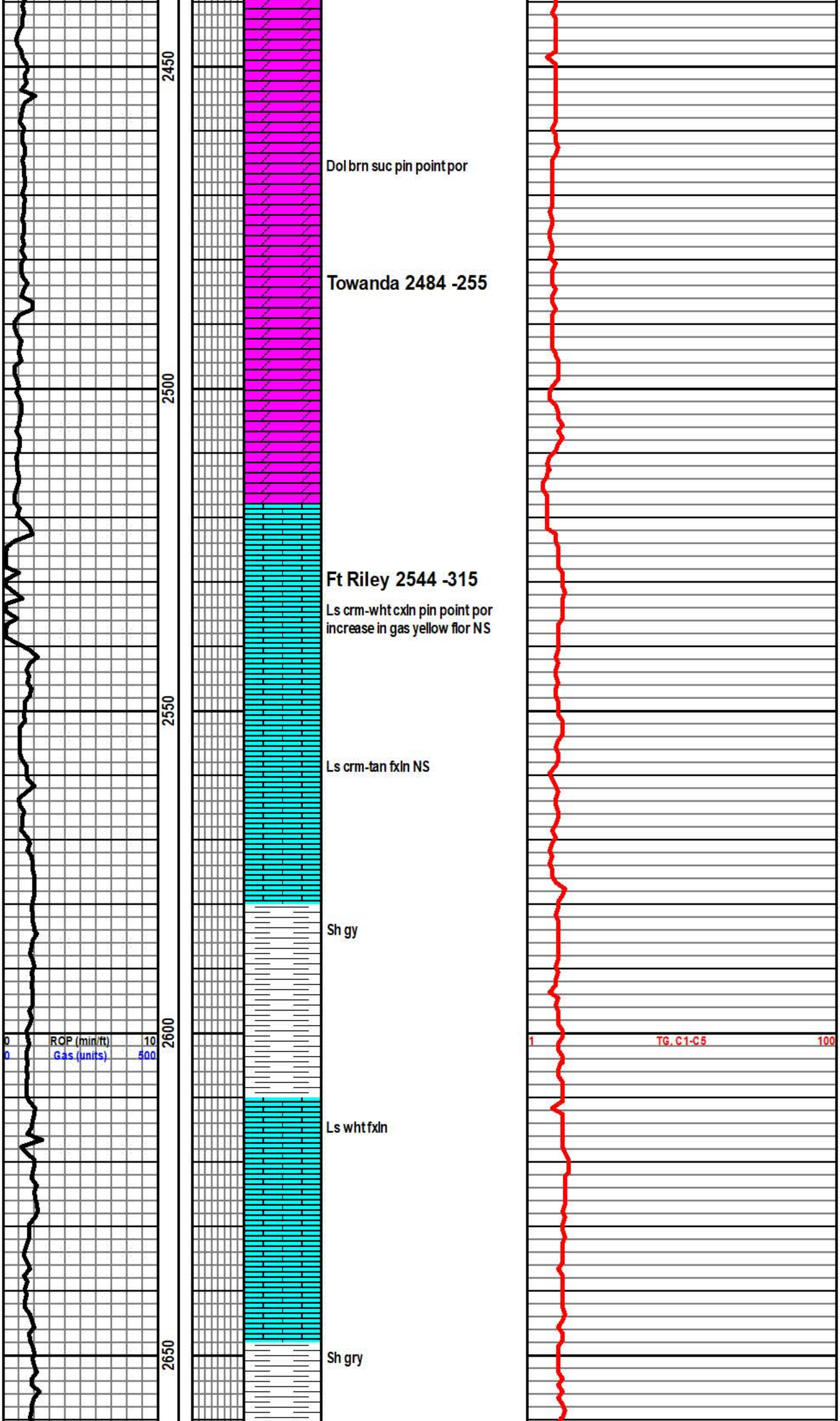

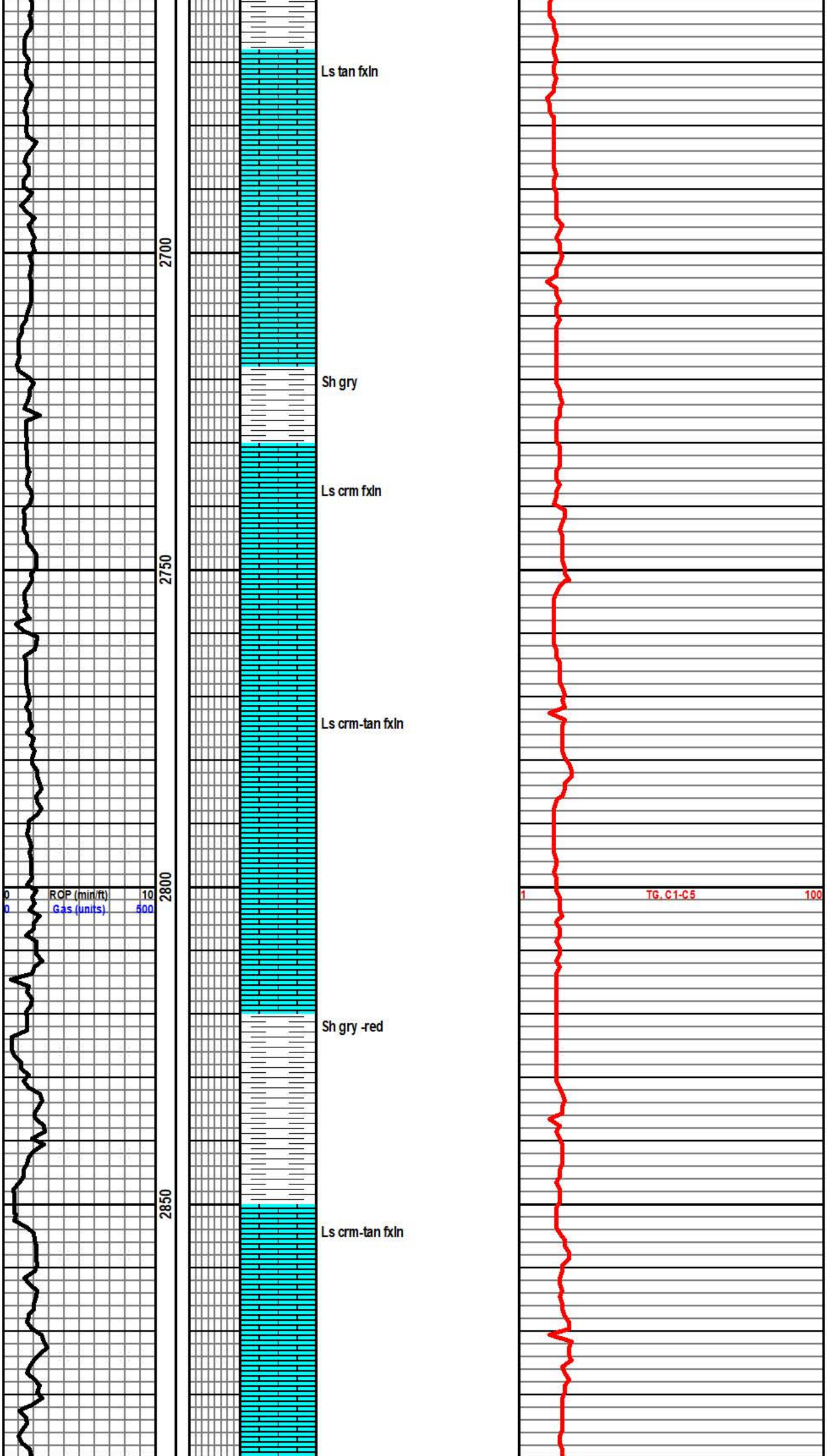



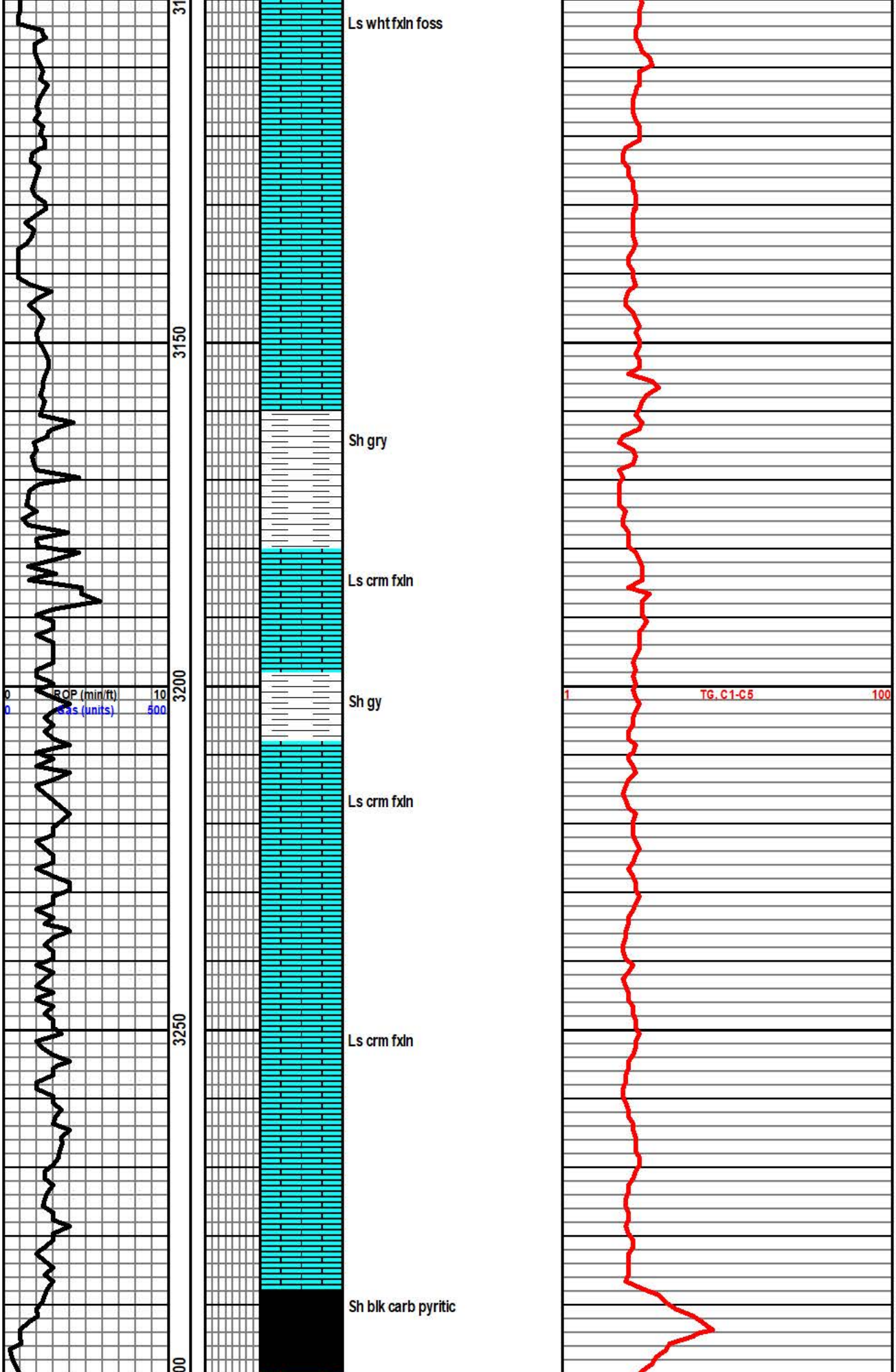





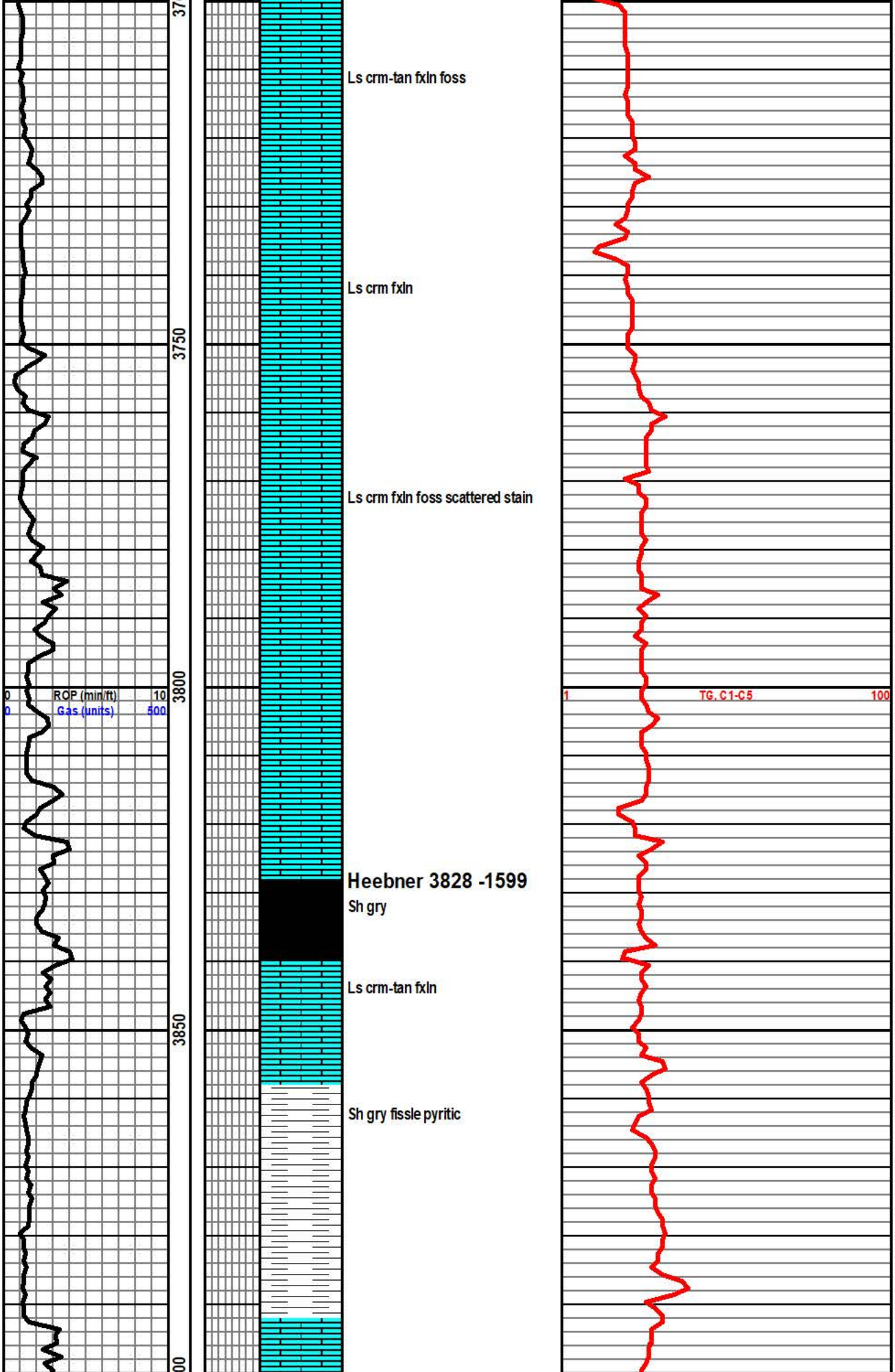



Lansing 3918 -1689

Sh gry-drk gy

Ls crm cxln trace oil stain

Ls crm-wht cherty cxln pin point por scattered stain

Ls crm-tan oolitic NS

Ls crm fxln

manually adjust for drift

Sh gy

Ls crm fxln pinpoint por scattered stain

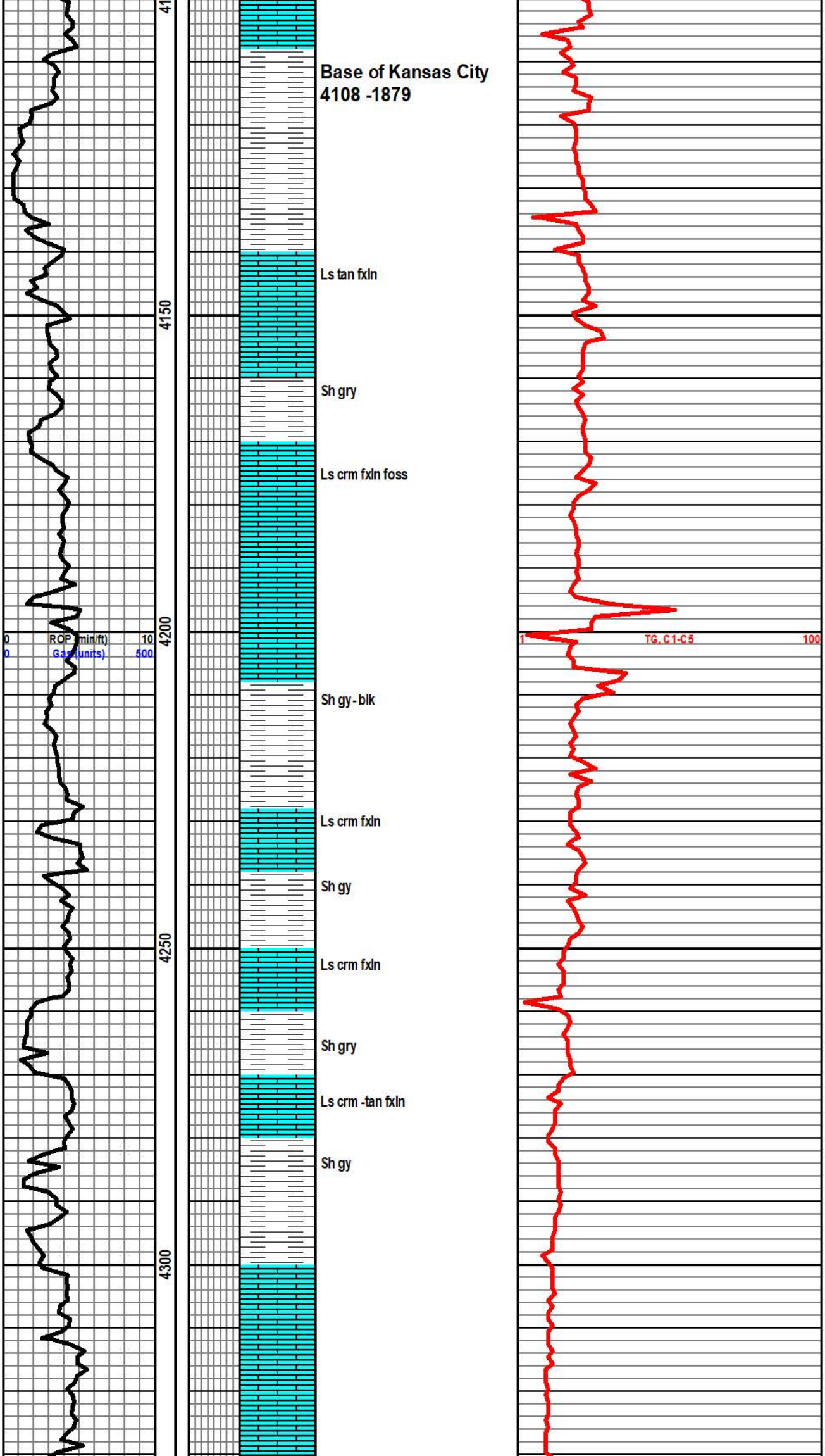

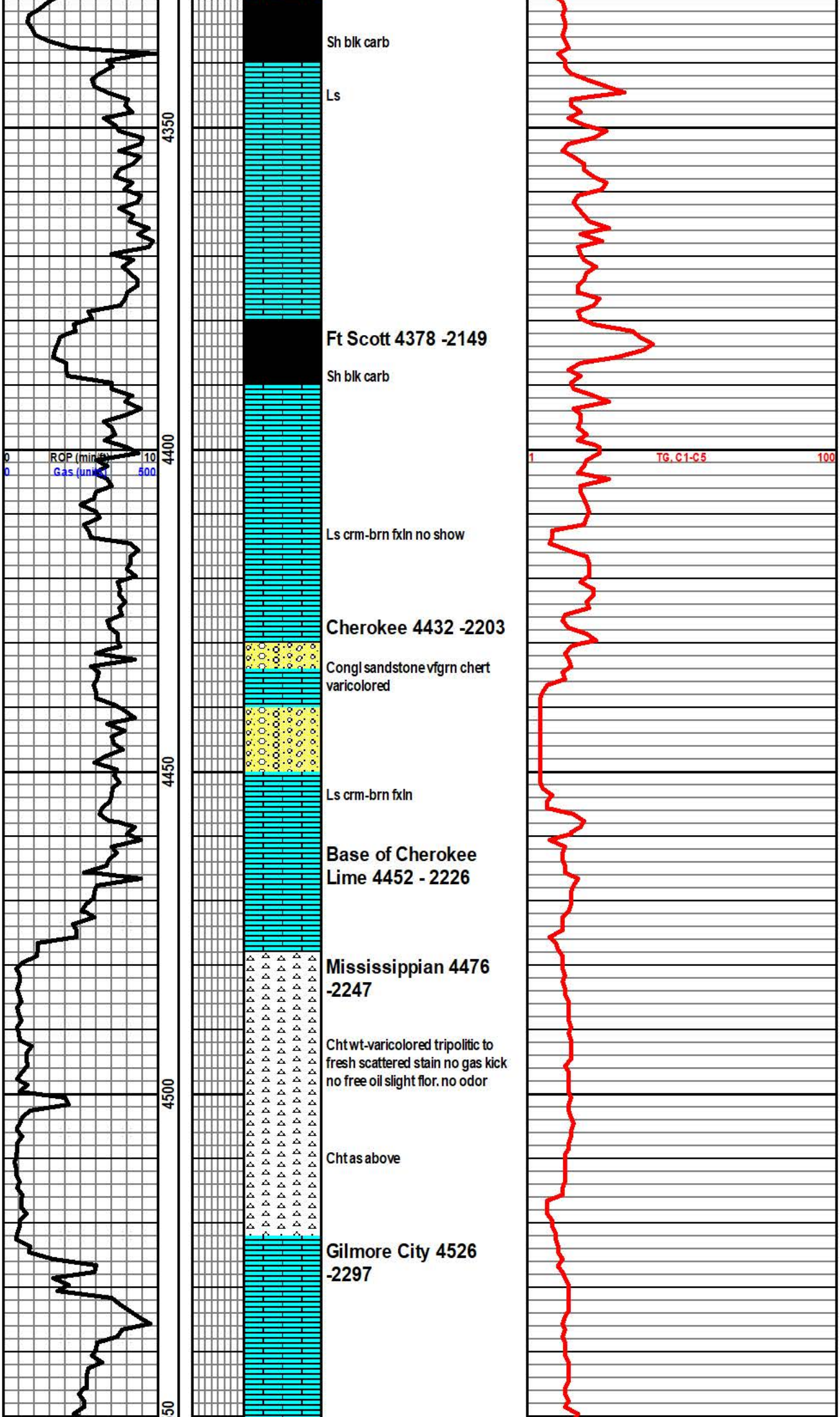

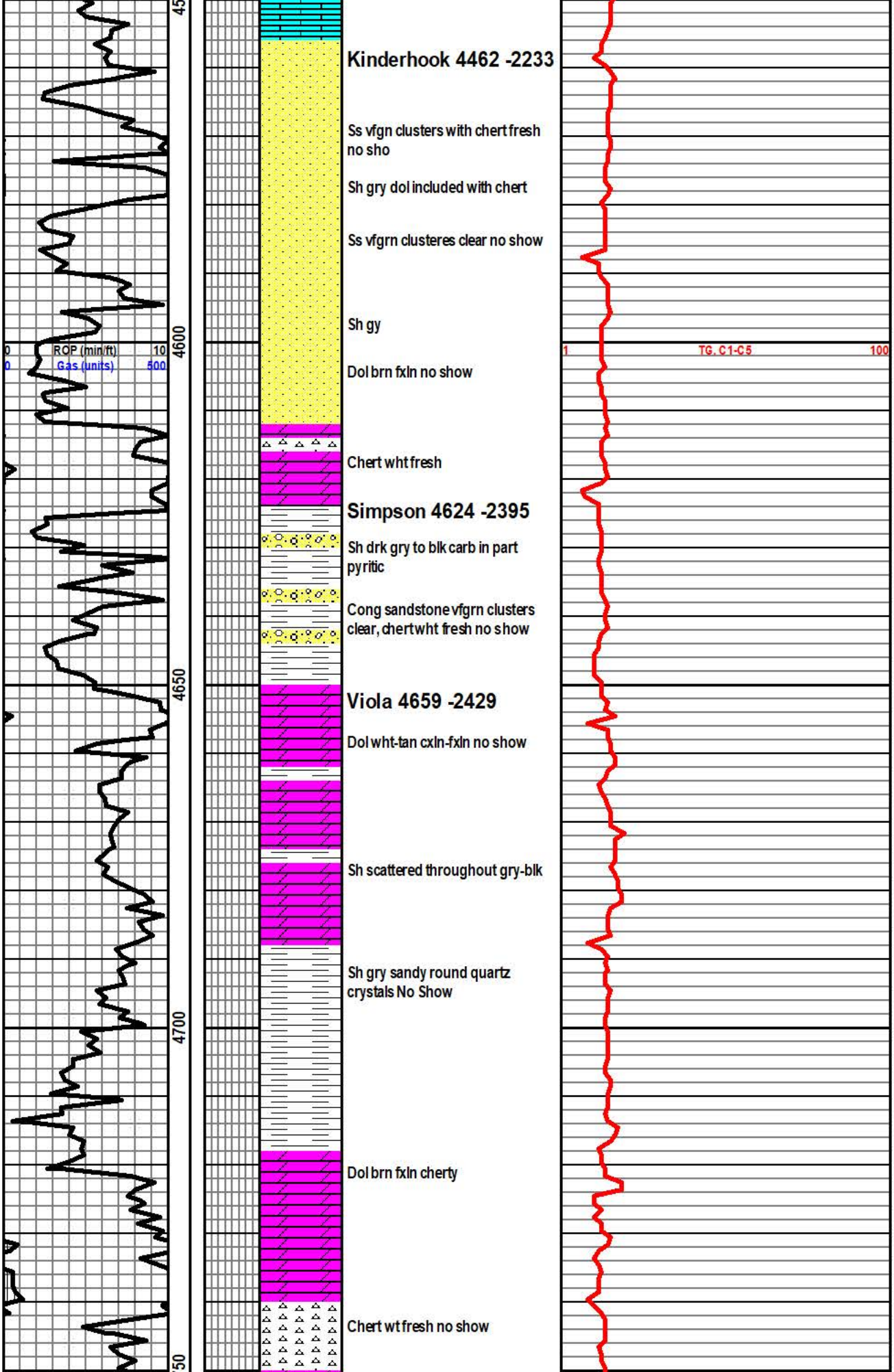

Kinderhook 4462 -2233

Ss vfgn clusters with chert fresh no sho

Sh gry dol included with chert

Ss vfgrn clusteres clear no show

Sh gy

Dol brn fxln no show

Chert wht fresh

Simpson 4624 -2395

Sh drk gry to blk carb in part pyritic

Cong sandstone vfgrn clusters clear, chertwht fresh no show

Viola 4659 -2429

Dol wht-tan cxln-fxln no show

Sh scattered throughout gry-blk

Sh gry sandy round quartz crystals No Show

Dol brn fxln cherty

Chert wt fresh no show

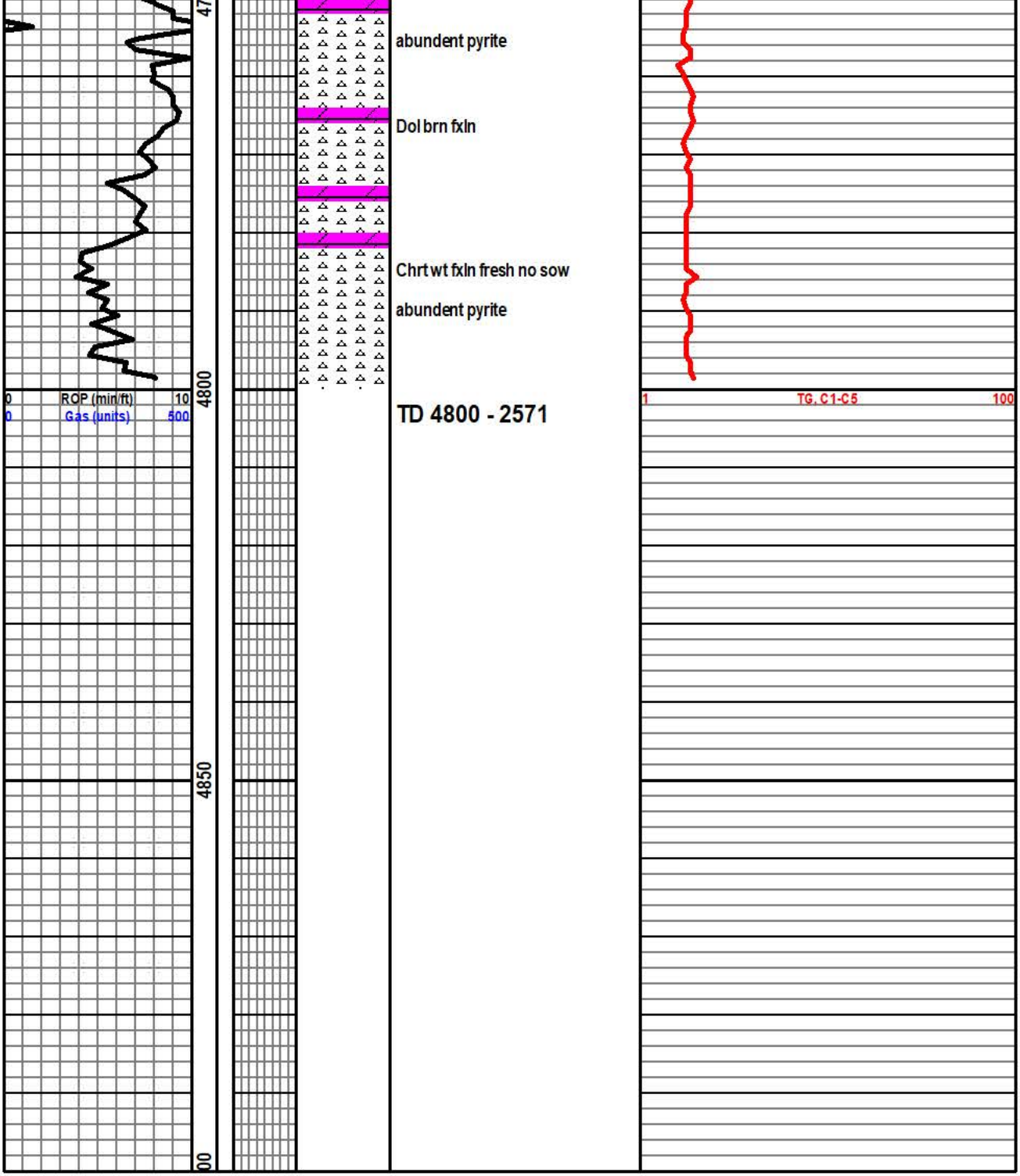

abundent pyrite

Dol brn fxln

Chrt wt fxln fresh no sow

abundent pyrite

TD 4800 - 2571