LITHOLOGY STRIP LOG
WellSight Systems
Scale 1:240 (5"=100') Imperial
Measured Depth Log

Well Name: Bryant #2
Well Id:
Location: NE SWNW SE Sec 9 T22S-R20W
License Number: **Region:** Kansas
Spud Date: 1/3/2019 **Drilling Completed:** 1/13/2019
Surface Coordinates:

Bottom Hole Coordinates:
Ground Elevation (ft): 2179 **K.B. Elevation (ft):** 2185
Logged Interval (ft): 2200 **To:** 4850 **Total Depth (ft):** 4850
Formation: Granite
Type of Drilling Fluid:

Printed by WellSight Log Viewer from WellSight Systems 1-800-447-1534 www.WellSight.com

OPERATOR
Company: Bear Petroleum
Address:

GEOLOGIST
Name: Rod Andersen
Company: Eurypterid LLC
Address:

Cores

DSTs

Comments

ROCK TYPES
- 🟧 Anhy
- ▭ Bent
- ▭ Brec
- ▭ Cht
- ▭ Clyst
- ⬛ Coal
- 🟨 Congl
- 🟪 Dol
- 🟧 Gyp
- 🟥 Igne
- 🟦 Lmst
- ▭ Meta
- ▭ Mrlst
- 🟩 Salt
- ▭ Shale
- ▭ Shcol
- ▭ Shgy
- 🟧 Sltst
- 🟨 Ss
- ▭ Till

ACCESSORIES

MINERAL
- Anhy
- Arggrn
- Arg
- Bent
- Bit
- Brecfrag
- Calc
- Carb
- Chtdk
- Chtlt
- Dol
- Feldspar
- Ferrpel
- Ferr
- Glau
- Gyp
- Hvymin
- Kaol
- Marl
- Minxl
- Nodule
- Phos
- Pyr
- Salt
- Sandy
- Silt
- Sil
- Sulphur
- Tuff

FOSSIL
- Algae
- Amph
- Belm
- Bioclst
- Brach
- Bryozoa
- Cephal
- Coral
- Crin
- Echin
- Fish
- Foram
- Fossil
- Gastro
- Oolite
- Ostra
- Pelec
- Pellet
- Pisolite
- Plant
- Strom

STRINGER
- Anhy
- Arg
- Bent
- Coal
- Dol
- Gyp
- Ls
- Mrst
- Sltstrg
- Ssstrg

TEXTURE
- Boundst
- Chalky
- Cryxln
- Earthy
- Finexln
- Grainst
- Lithogr
- Microxln
- Mudst
- Packst
- Wackest

OTHER SYMBOLS

POROSITY
- Earthy
- Fenest
- Fracture
- Inter
- Moldic
- Organic
- Pinpoint
- Vuggy

SORTING
- Well
- Moderate
- Poor

ROUNDING
- Rounded
- Subrnd
- Subang
- Angular

OIL SHOW
- Even
- Spotted
- Ques
- Dead

INTERVAL
- Core
- Dst

EVENT
- Rft
- Sidewall



Ls gry fxon

Anhydrite wht fxln salt inclusions

Ls gry fxln

Anhydrite wht fxln

Ls gry fxln

Herington 2252 -67

Krider 2262-77

Dol gy sucrosic

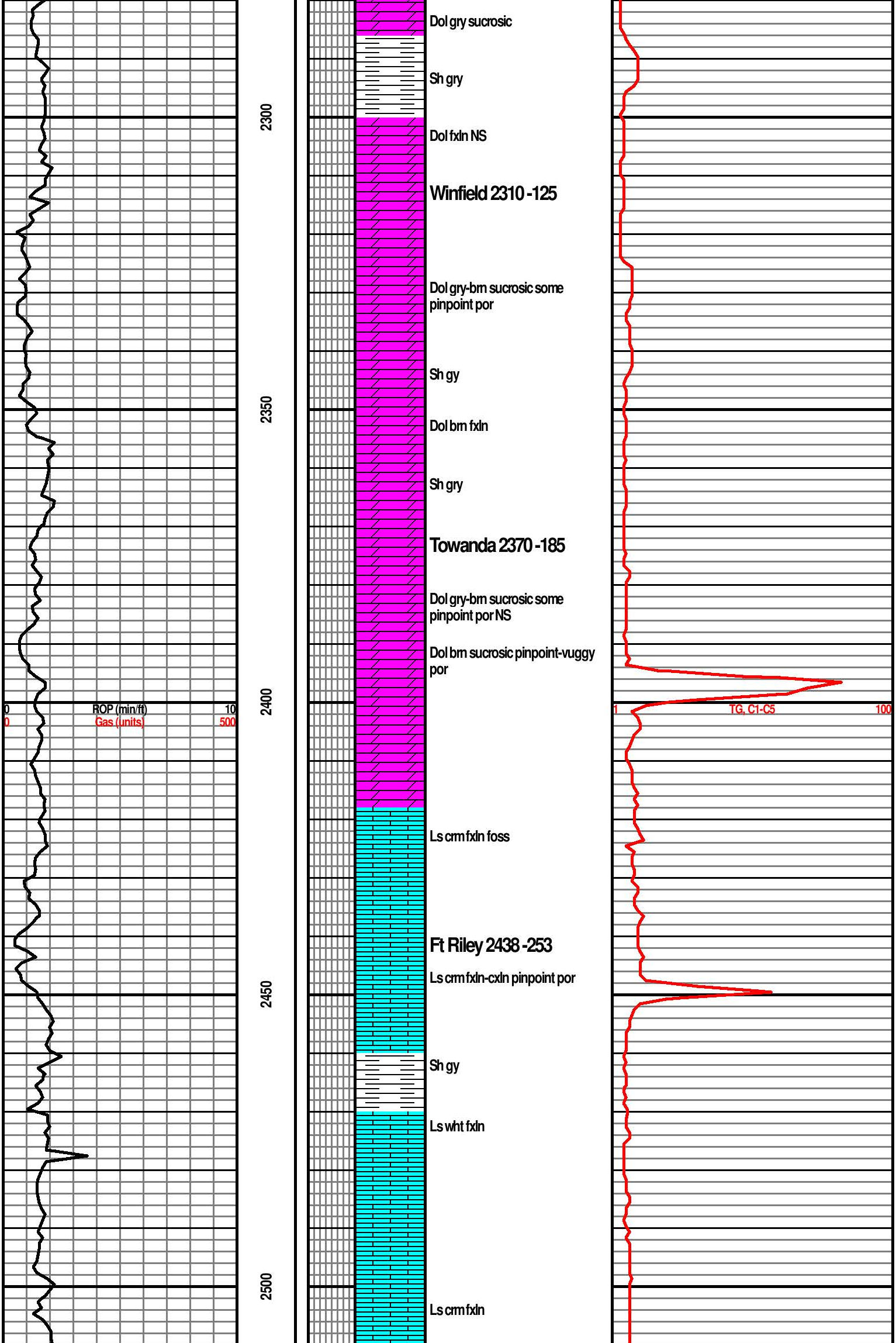

Dol gry sucrosic

Sh gry

Dol fxln NS

Winfield 2310 -125

Dol gry-brn sucrosic some pinpoint por

Sh gy

Dol brn fxln

Sh gry

Towanda 2370 -185

Dol gry-brn sucrosic some pinpoint por NS

Dol brn sucrosic pinpoint-vuggy por

Ls crm fxln foss

Ft Riley 2438 -253

Ls crm fxln-cxln pinpoint por

Sh gy

Ls wht fxln

Ls crm fxln

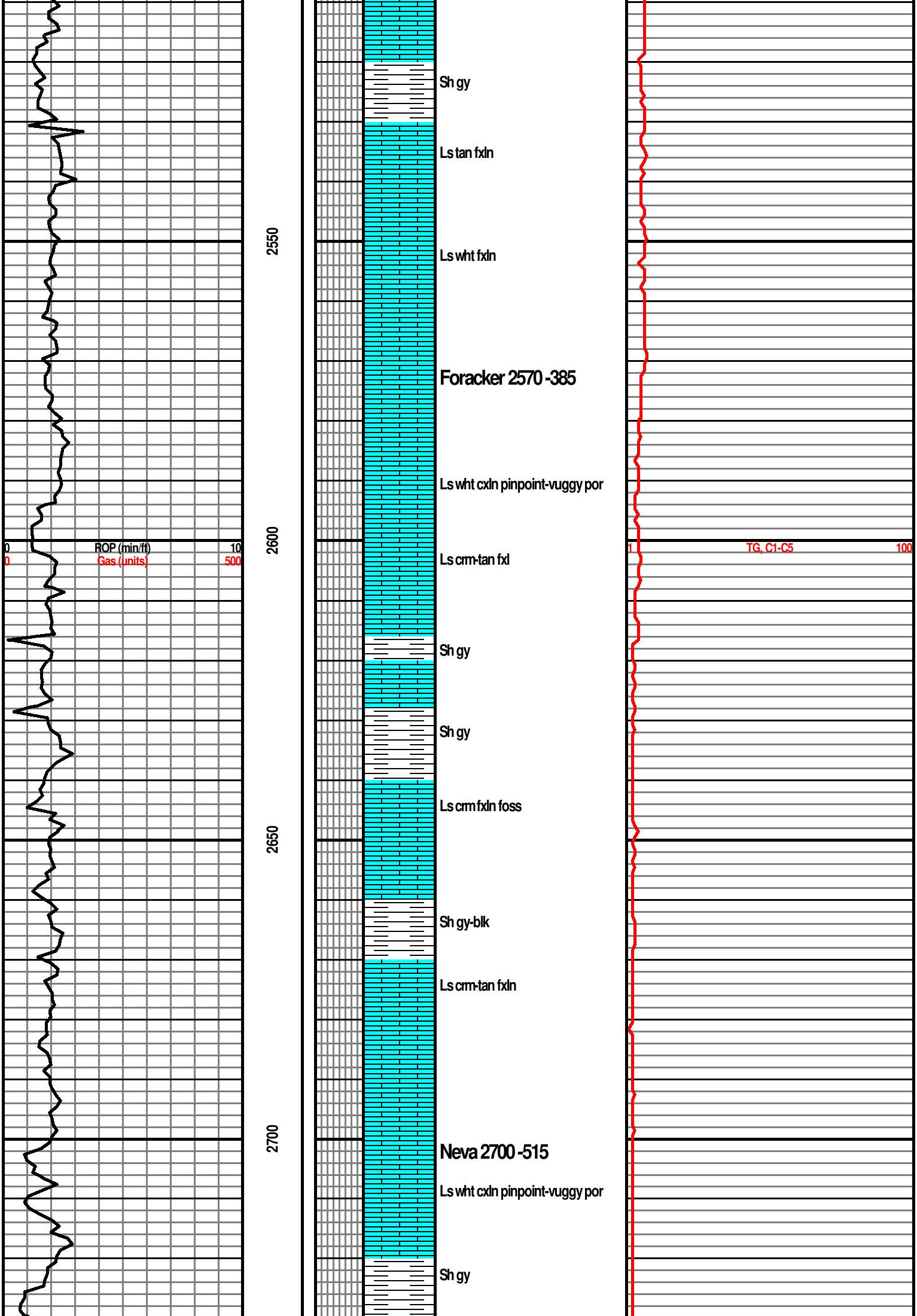

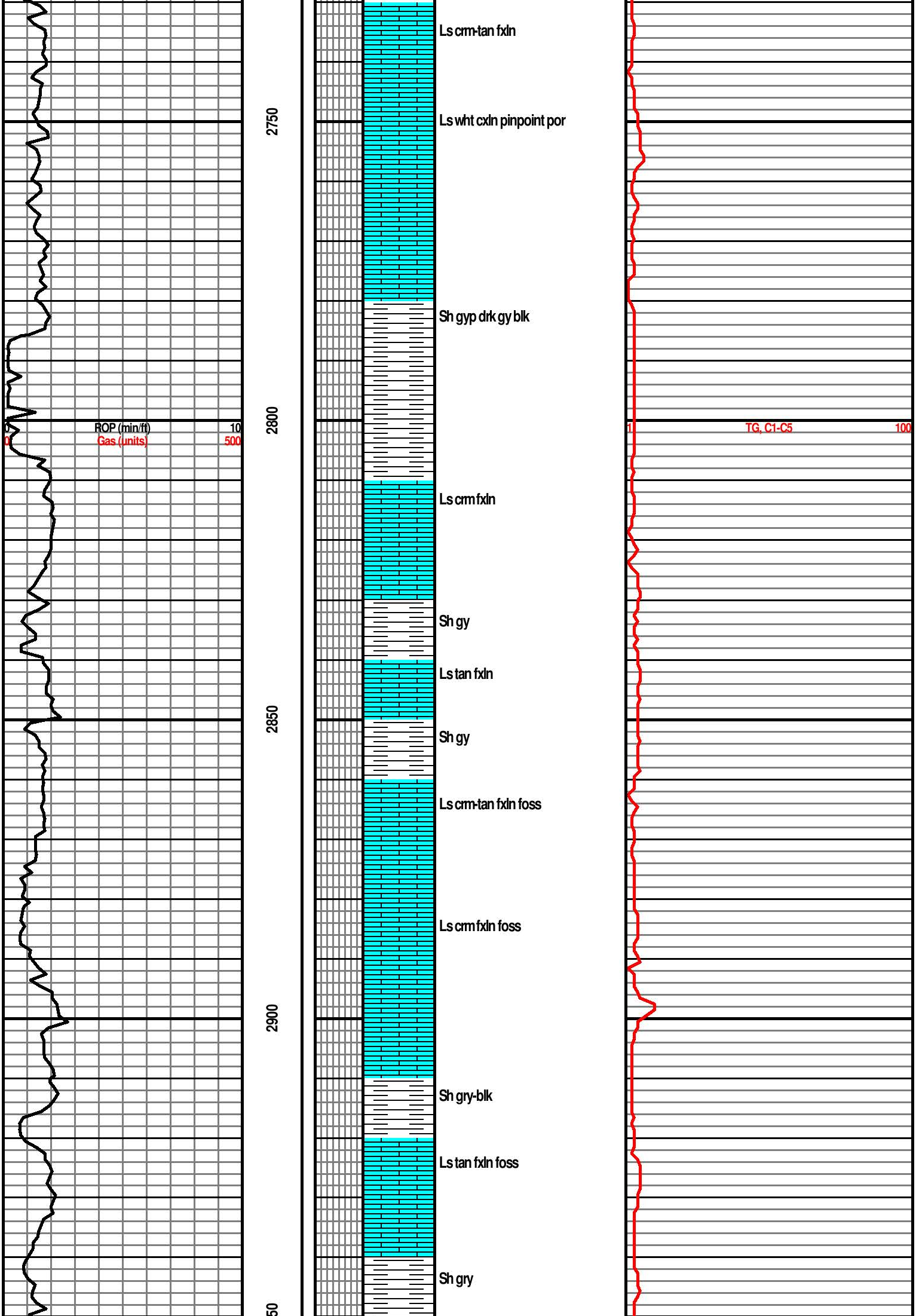



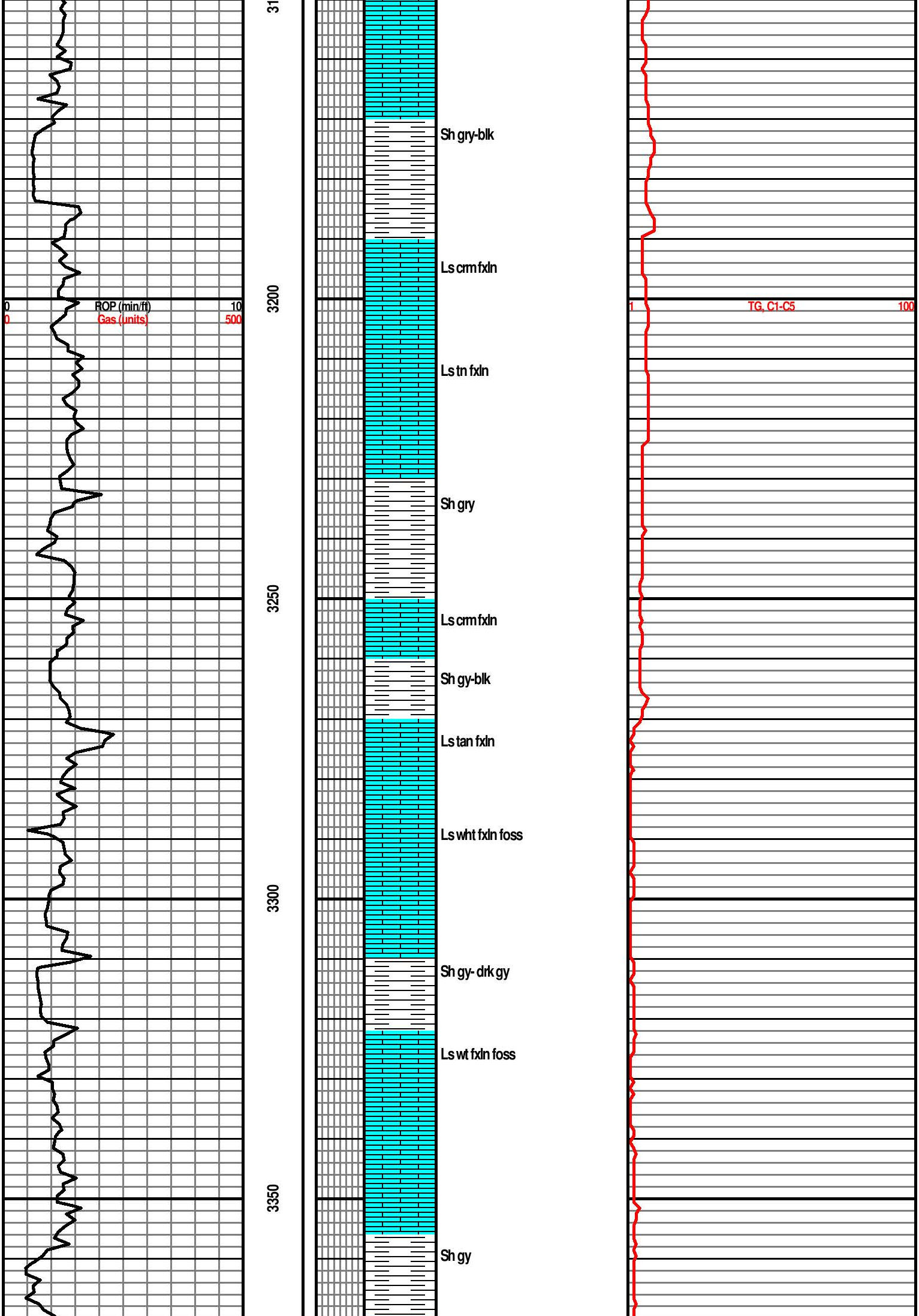

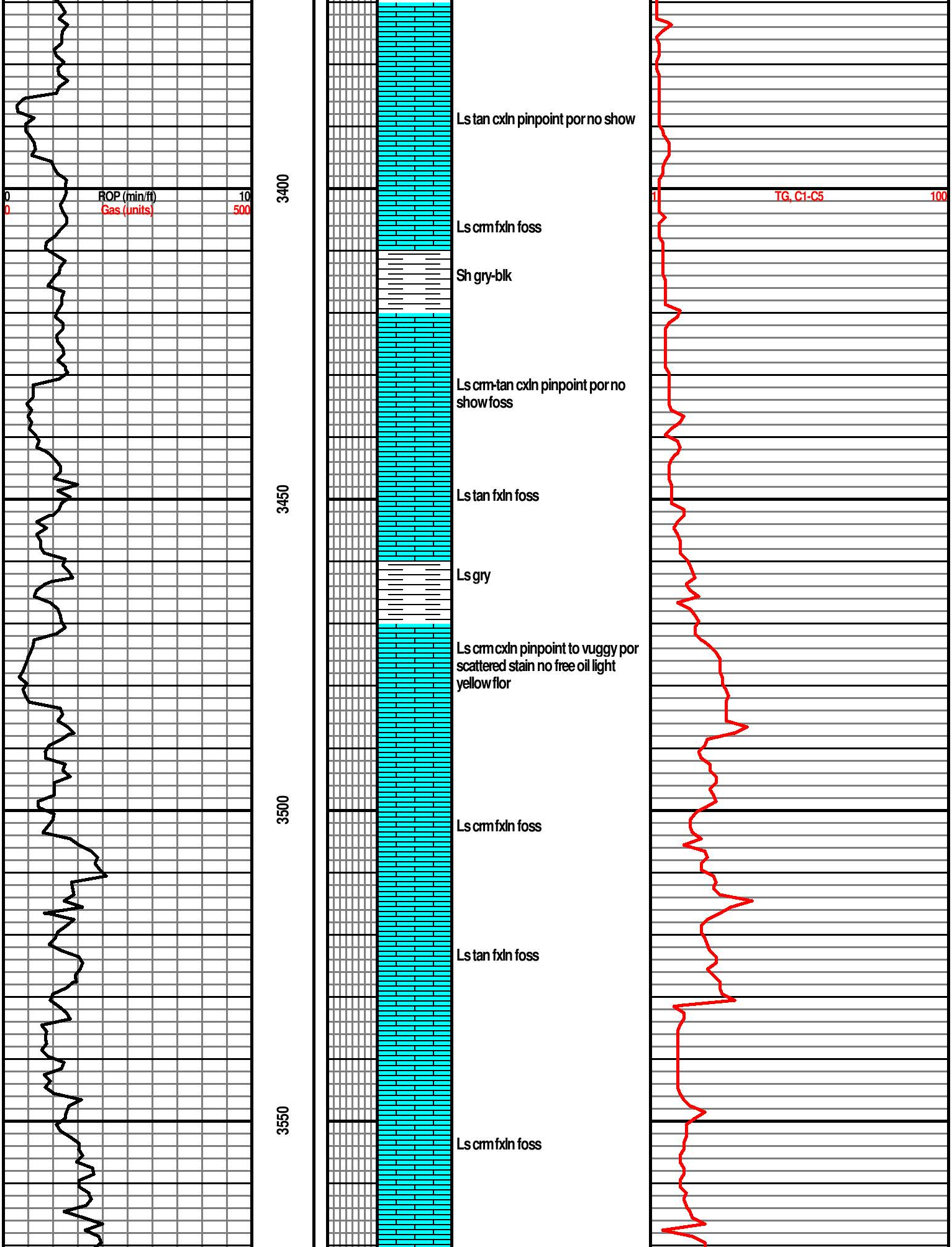

Ls tan cxln pinpoint por no show

Ls crm fxln foss

Sh gry-blk

Ls crm-tan cxln pinpoint por no show foss

Ls tan fxln foss

Ls gry

Ls crm cxln pinpoint to vuggy por scattered stain no free oil light yellow flor

Ls crm fxln foss

Ls tan fxln foss

Ls crm fxln foss

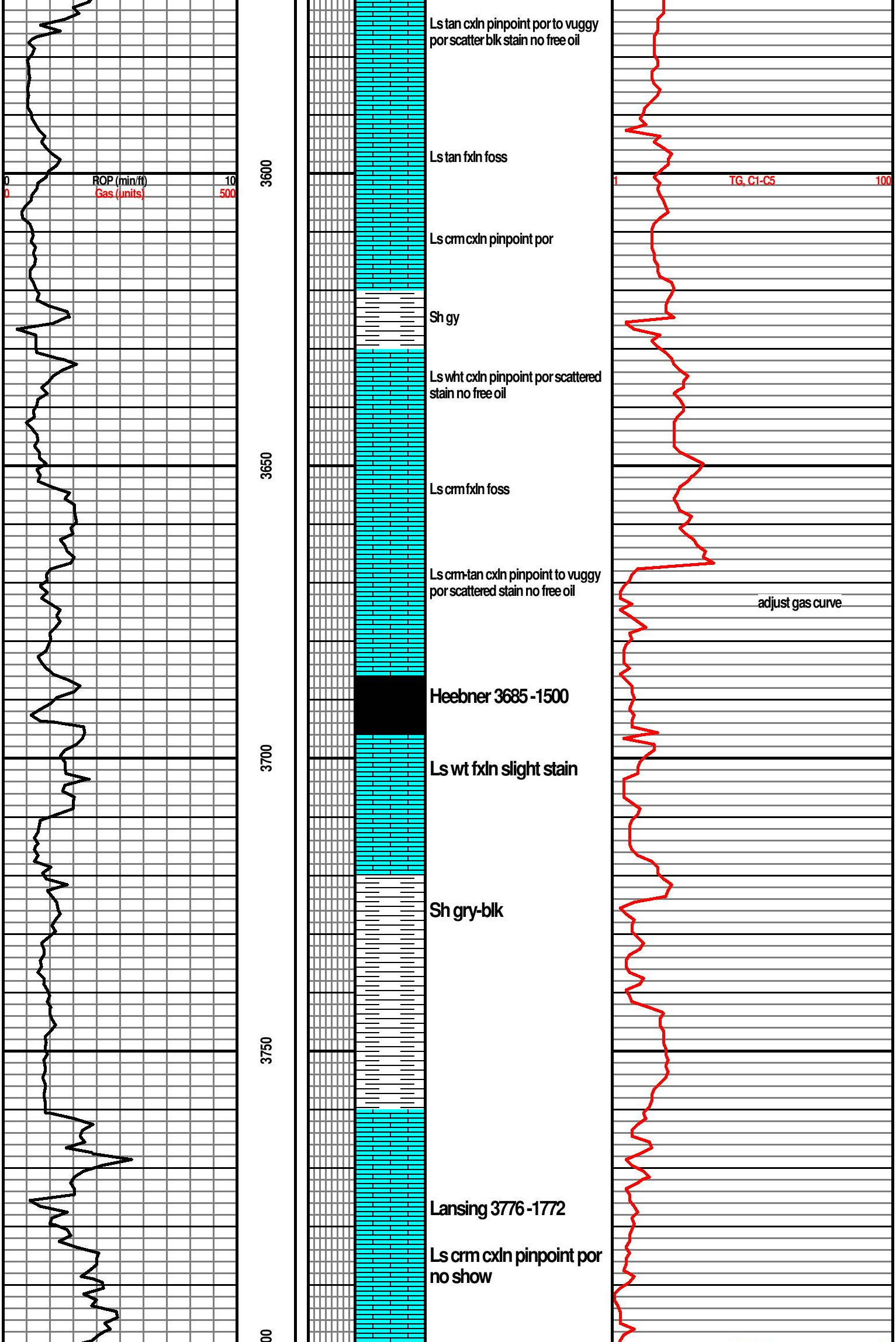

Ls tan cxln pinpoint por to vuggy por scatter blk stain no free oil

Ls tan fxln foss

Ls crm cxln pinpoint por

Sh gy

Ls wht cxln pinpoint por scattered stain no free oil

Ls crm fxln foss

Ls crm-tan cxln pinpoint to vuggy por scattered stain no free oil

Heebner 3685 -1500

Ls wt fxln slight stain

Sh gry-blk

Lansing 3776 -1772

Ls crm cxln pinpoint por no show

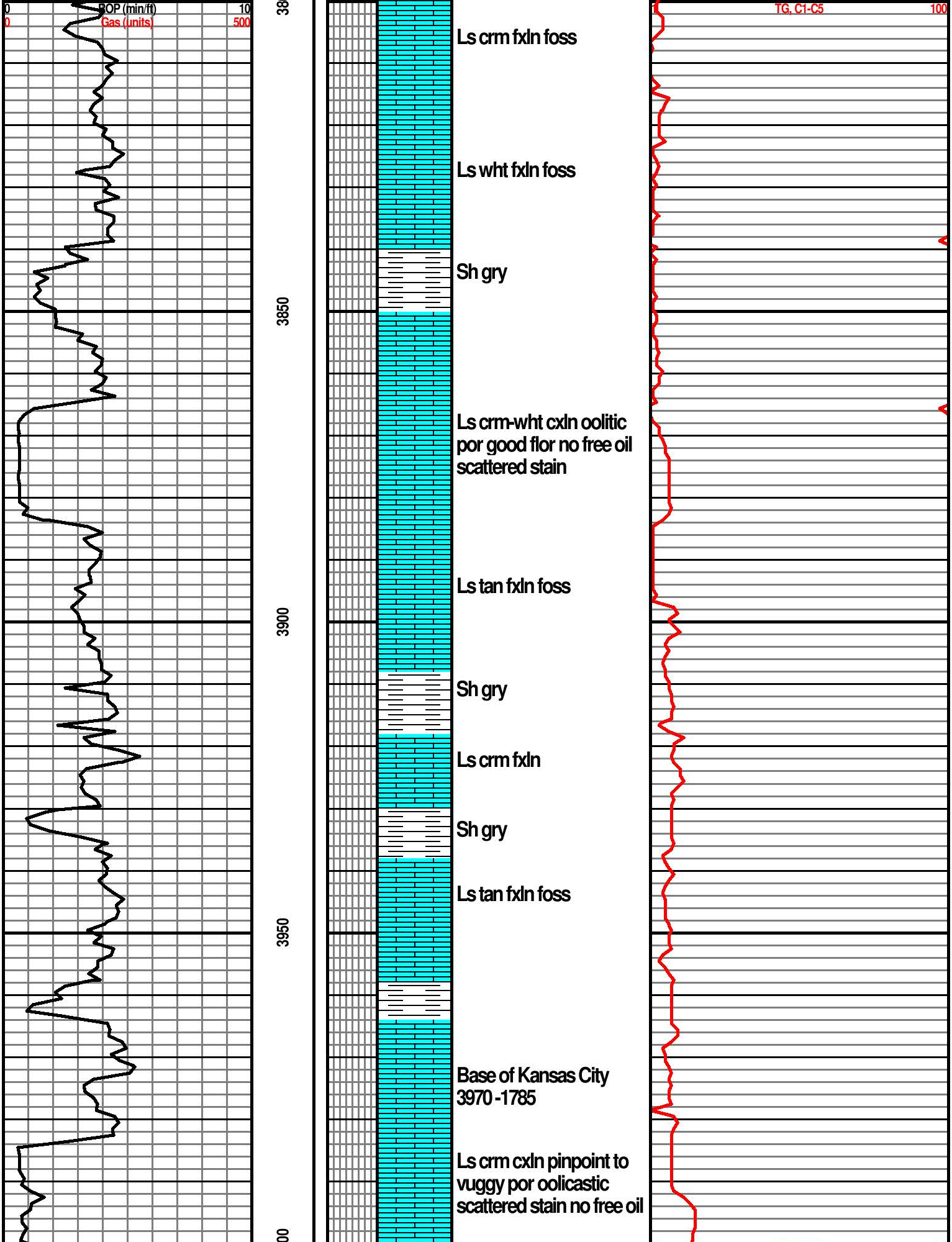

Ls crm fxln foss

Ls wht fxln foss

Sh gry

Ls crm-wht cxln oolitic
por good flor no free oil
scattered stain

Ls tan fxln foss

Sh gry

Ls crm fxln

Sh gry

Ls tan fxln foss

Base of Kansas City
3970 -1785

Ls crm cxln pinpoint to
vuggy por oolicastic
scattered stain no free oil

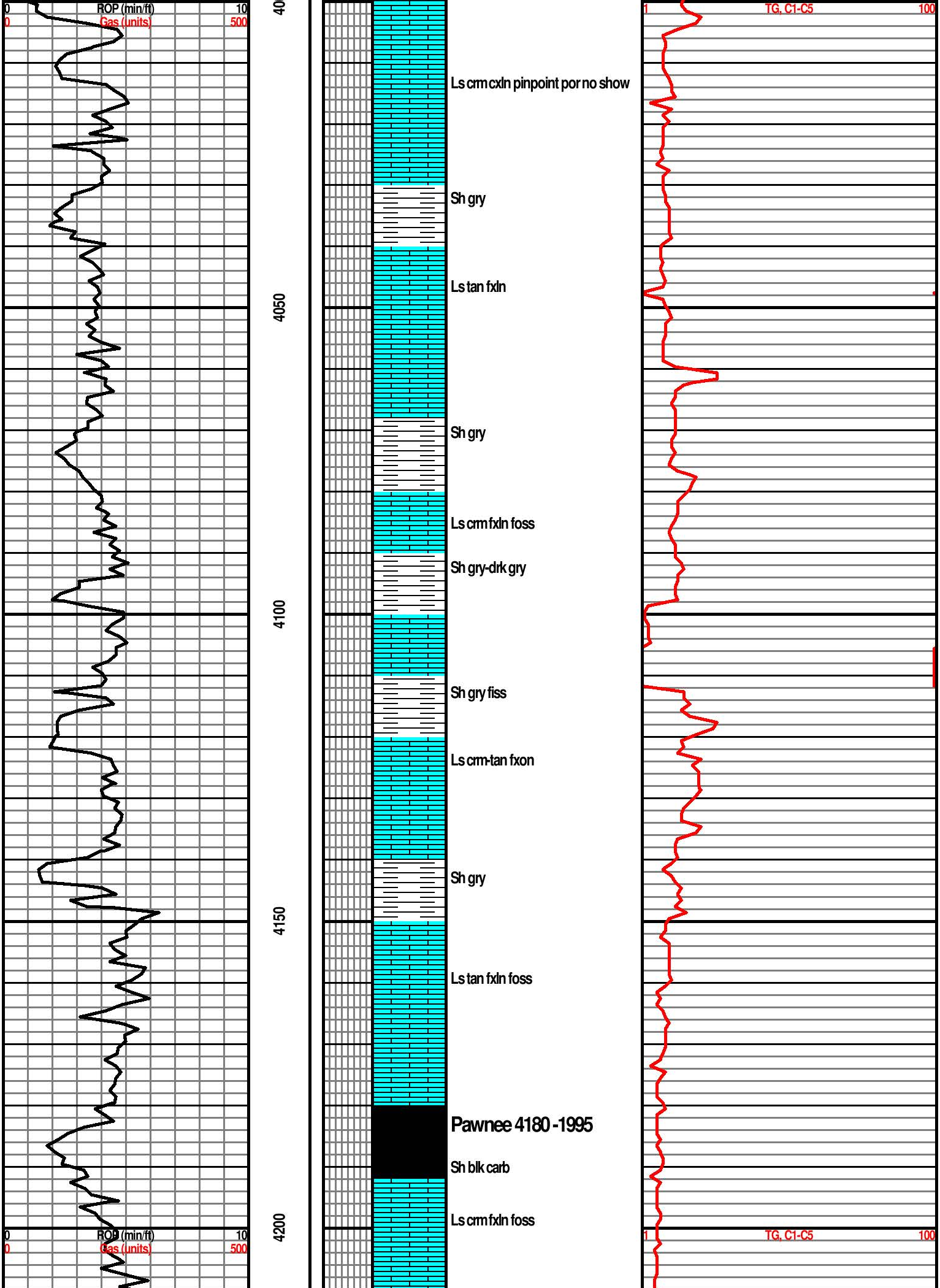

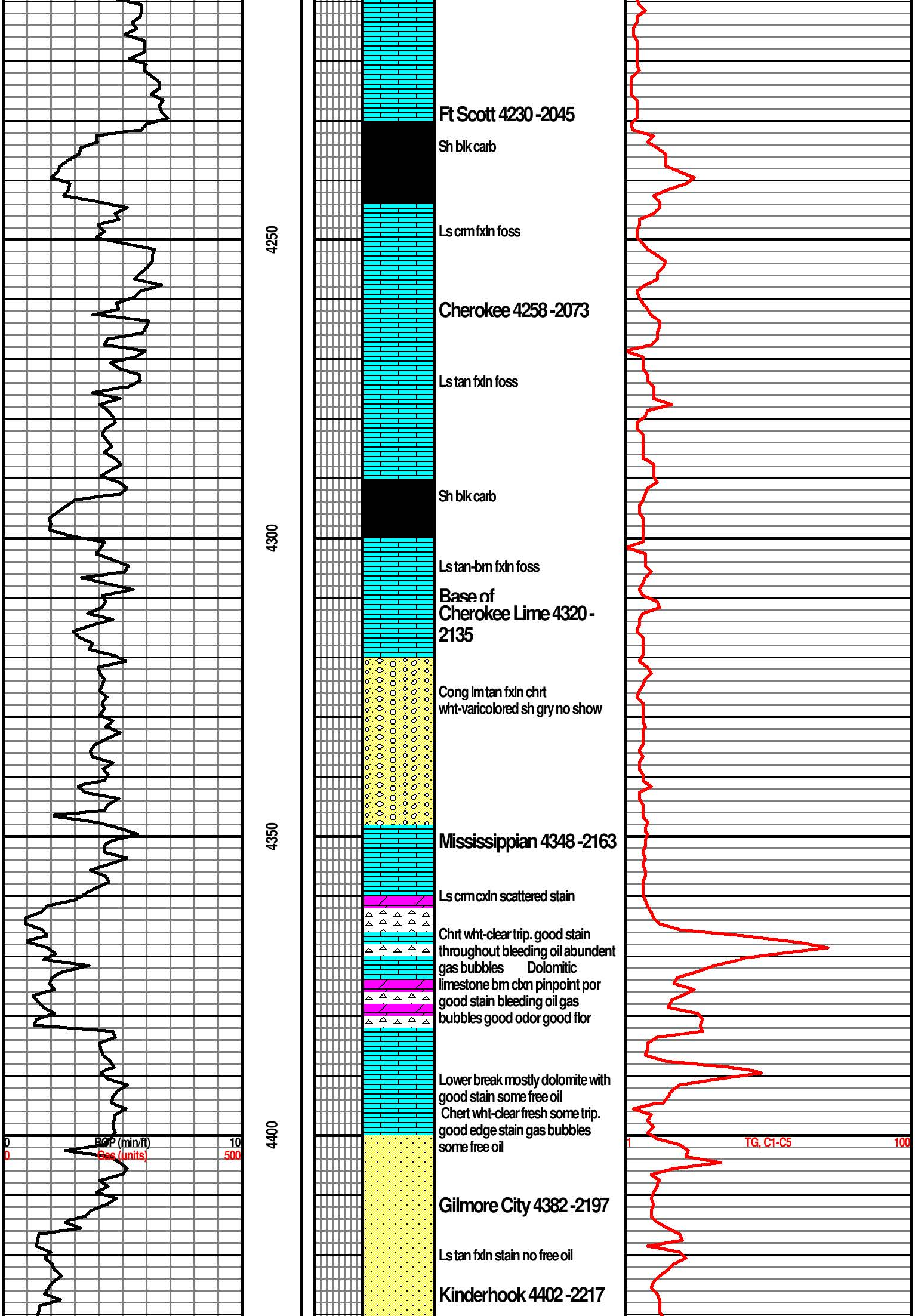

Ft Scott 4230 -2045

Sh blk carb

Ls crm fxln foss

Cherokee 4258 -2073

Ls tan fxln foss

Sh blk carb

Ls tan-brn fxln foss

Base of Cherokee Lime 4320 - 2135

Cong lm tan fxln chrt wht-varicolored sh gry no show

Mississippian 4348 -2163

Ls crm cxln scattered stain

Chrt wht-clear trip. good stain throughout bleeding oil abundent gas bubbles Dolomitic limestone brn clxn pinpoint por good stain bleeding oil gas bubbles good odor good flor

Lower break mostly dolomite with good stain some free oil Chert wht-clear fresh some trip. good edge stain gas bubbles some free oil

Gilmore City 4382 -2197

Ls tan fxln stain no free oil

Kinderhook 4402 -2217

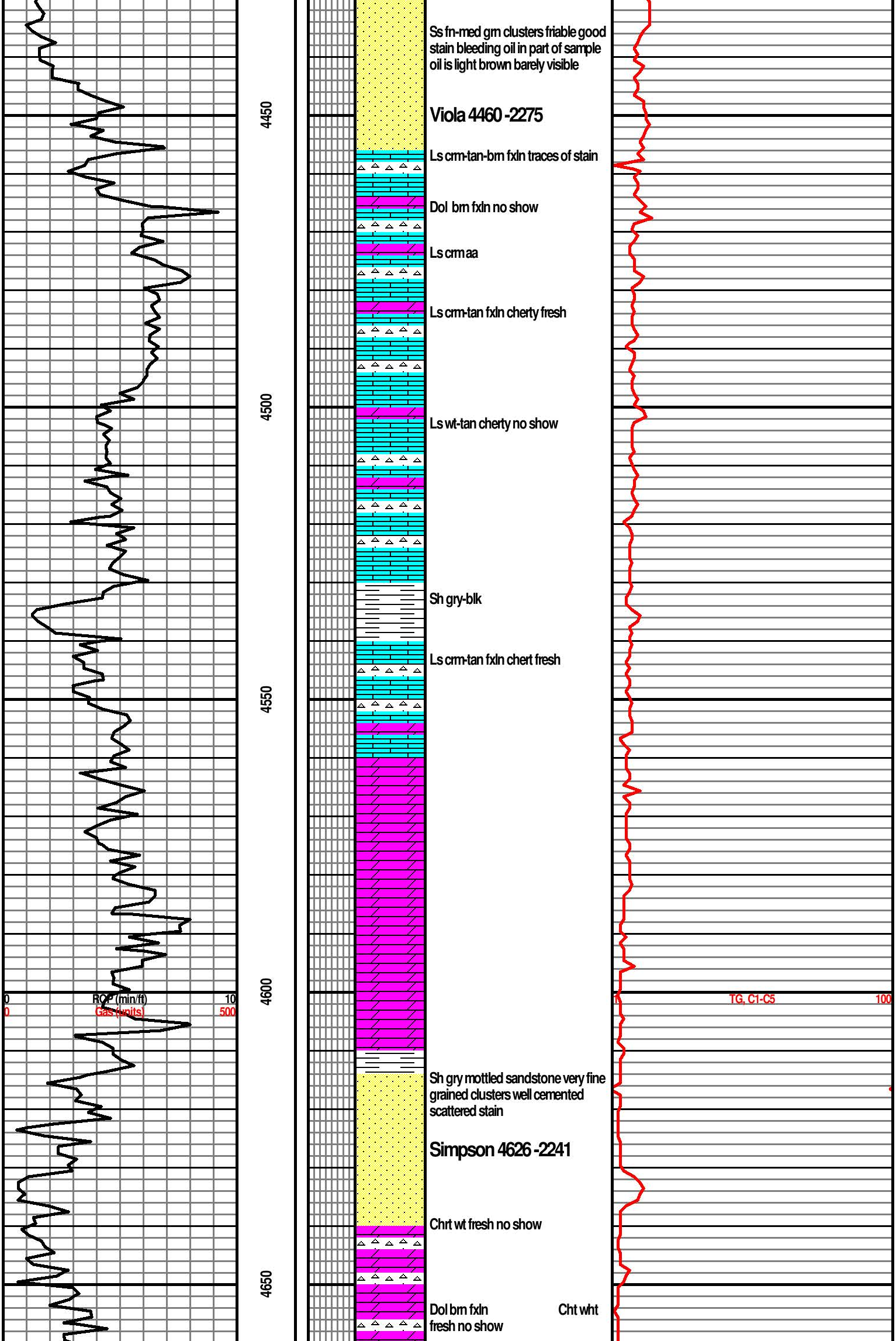

Ss fn-med grn clusters friable good stain bleeding oil in part of sample oil is light brown barely visible

Viola 4460 -2275

Ls crm-tan-brn fxln traces of stain

Dol brn fxln no show

Ls crm aa

Ls crm-tan fxln cherty fresh

Ls wt-tan cherty no show

Sh gry-blk

Ls crm-tan fxln chert fresh

Sh gry mottled sandstone very fine grained clusters well cemented scattered stain

Simpson 4626 -2241

Chrt wt fresh no show

Dol brn fxln fresh no show

Cht wht

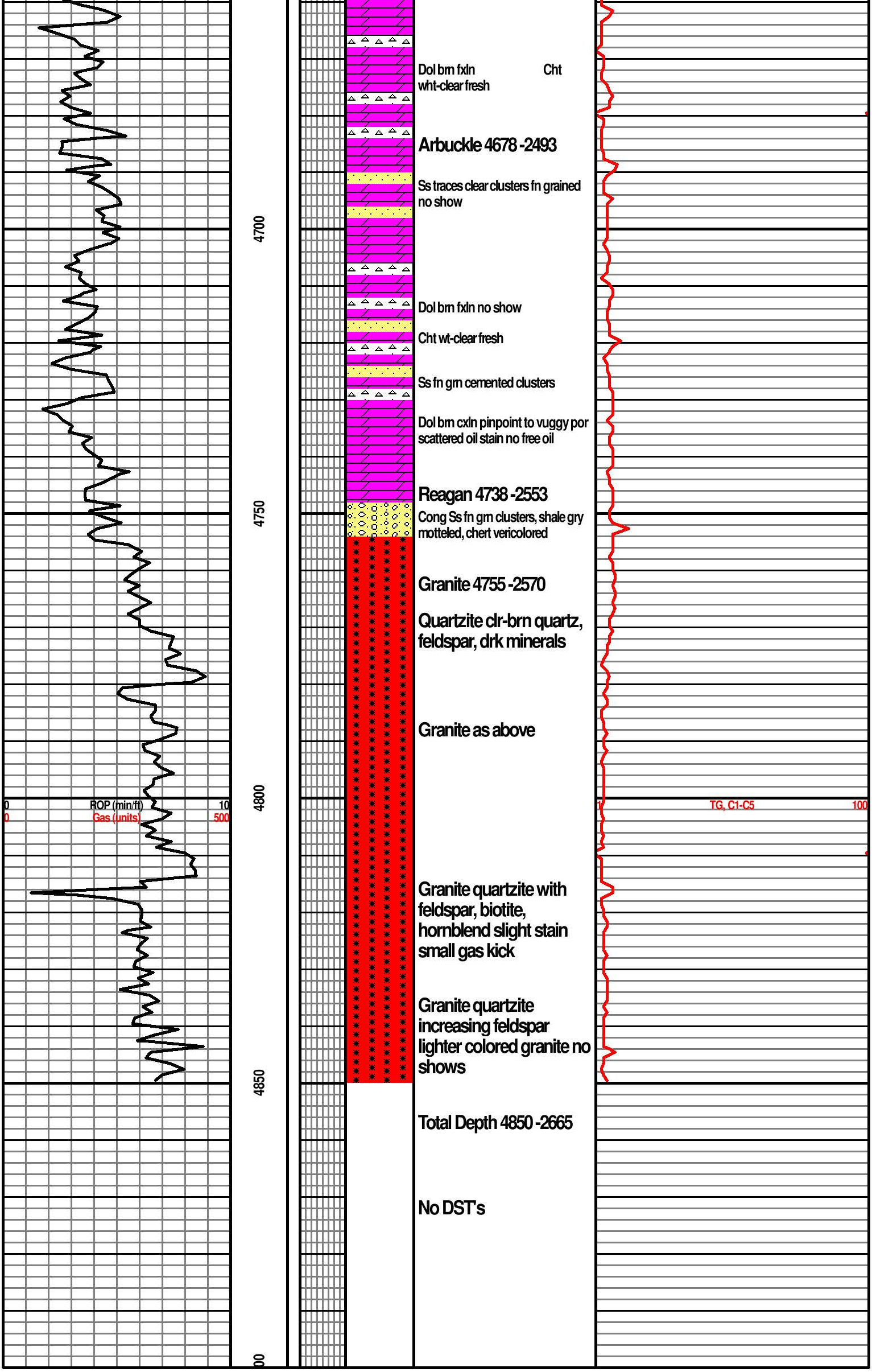

Dol brn fxln Cht
wht-clear fresh

Arbuckle 4678 -2493

Ss traces clear clusters fn grained no show

Dol brn fxln no show

Cht wt-clear fresh

Ss fn grn cemented clusters

Dol brn cxln pinpoint to vuggy por scattered oil stain no free oil

Reagan 4738 -2553

Cong Ss fn grn clusters, shale gry motteled, chert vericolored

Granite 4755 -2570

Quartzite clr-brn quartz, feldspar, drk minerals

Granite as above

Granite quartzite with feldspar, biotite, hornblend slight stain small gas kick

Granite quartzite increasing feldspar lighter colored granite no shows

Total Depth 4850 -2665

No DST's