






-  Proposed Location
-  Estimated Lease Road
-  Estimated Flow Line
-  Estimated Electrical Line
-  Estimated Tank Site



HENNINGSEN 1-9
 1655 FSL & 1950 FEL
 Sec 9-3S-31W
 Rawlins County, KS

Landowner Notification Map.		Date: 25 June, 2019