LITHOLOGY STRIP LOG
WellSight Systems
Scale 1:240 (5"=100') Imperial
Measured Depth Log

Well Name: Ryan A2
Well Id:
Location: SE NW SW SW 15-22-20W
License Number: **Region:**
Spud Date: 3/5/2019 **Drilling Completed:** 3/14/2019
Surface Coordinates:

Bottom Hole Coordinates:
Ground Elevation (ft): 2194 **K.B. Elevation (ft):** 2200
Logged Interval (ft): 2200 **To:** 4858 **Total Depth (ft):** 4858
Formation: Arbuckle
Type of Drilling Fluid:

Printed by WellSight Log Viewer from WellSight Systems 1-800-447-1534 www.WellSight.com

OPERATOR
Company: Bear Petroleum
Address:

GEOLOGIST
Name: Rod Andersen
Company:
Address:

Cores

DSTs

Comments

ROCK TYPES
- ▨ Anhy
- ▨ Bent
- ▨ Brec
- ▨ Cht
- ▨ Clyst
- ■ Coal
- ▨ Congl
- ▨ Dol
- ▨ Gyp
- ▨ Igne
- ▨ Lmst
- ▨ Meta
- ▨ Mrlst
- ▨ Salt
- ▨ Shale
- ▨ Shcol
- ▨ Shgy
- ▨ Sltst
- ▨ Ss
- ▨ Till

ACCESSORIES

MINERAL
- Anhy
- Arggrn
- Arg
- B Bent
- Bit
- Brecfrag
- Calc
- ■ Carb
- Chtdk
- Chtlt
- Dol
- + Feldspar
- ● Ferrpel
- Ferr
- Glau
- Gyp
- Hvymin
- K Kaol
- Marl
- Minxl
- Nodule
- Phos
- P Pyr
- Salt
- Sandy
- Silt
- Sil
- S Sulphur
- Tuff

FOSSIL
- Algae
- Amph
- Belm
- Bioclst
- Brach
- Bryozoa
- Cephal
- Coral
- Crin
- Echin
- Fish
- Foram
- F Fossil
- Gastro
- Oolite
- Ostra
- Pelec
- Pellet
- Pisolite
- Plant
- Strom

STRINGER
- Anhy
- Arg
- Bent
- Coal
- Dol
- Gyp
- Ls
- Mrst
- Sltstrg
- Ssstrg

TEXTURE
- BS Boundst
- C Chalky
- CX Cryxln
- e Earthy
- FX Finexln
- GS Grainst
- L Lithogr
- MX Microxln
- MS Mudst
- PS Packst
- WS Wackest

OTHER SYMBOLS

POROSITY
- E Earthy
- Fenest
- F Fracture
- Inter
- Moldic
- Organic
- P Pinpoint
- V Vuggy

SORTING
- W Well
- M Moderate
- P Poor

ROUNDING
- R Rounded
- r Subrnd
- a Subang
- A Angular

OIL SHOW
- ● Even
- ◑ Spotted
- ○ Ques
- D Dead

INTERVAL
- ■ Core
- Dst

EVENT
- ▷ Rft
- ▶ Sidewall



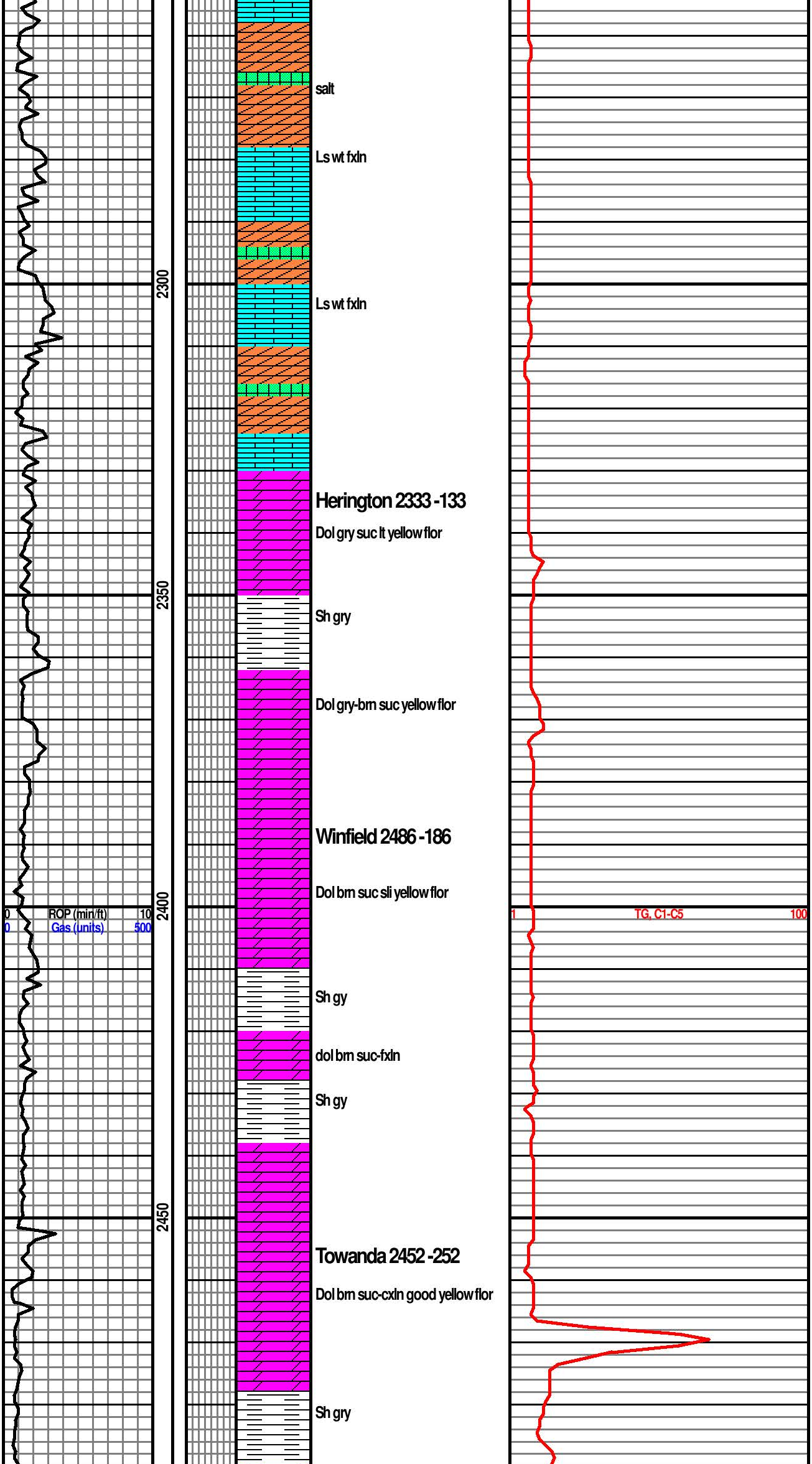

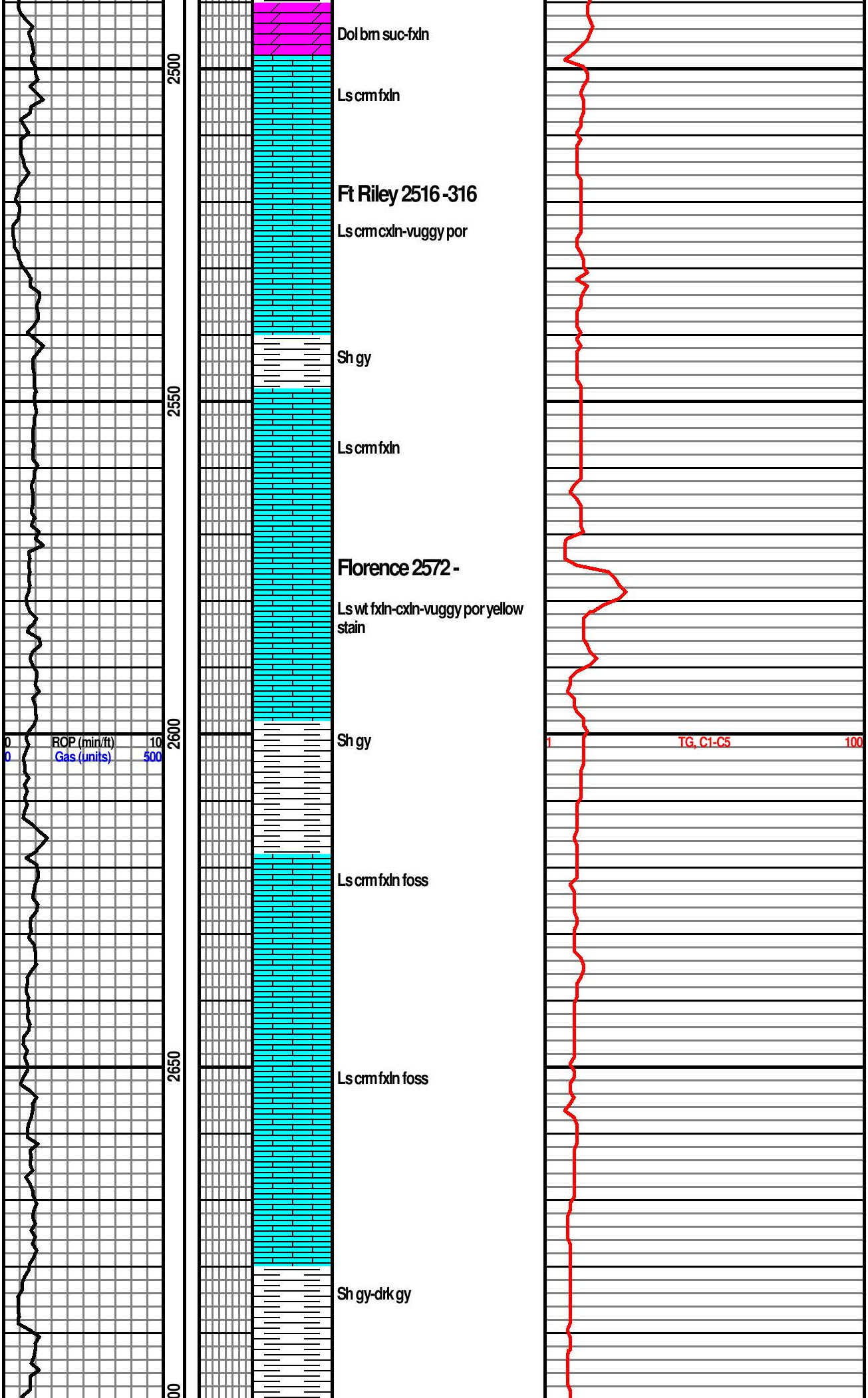



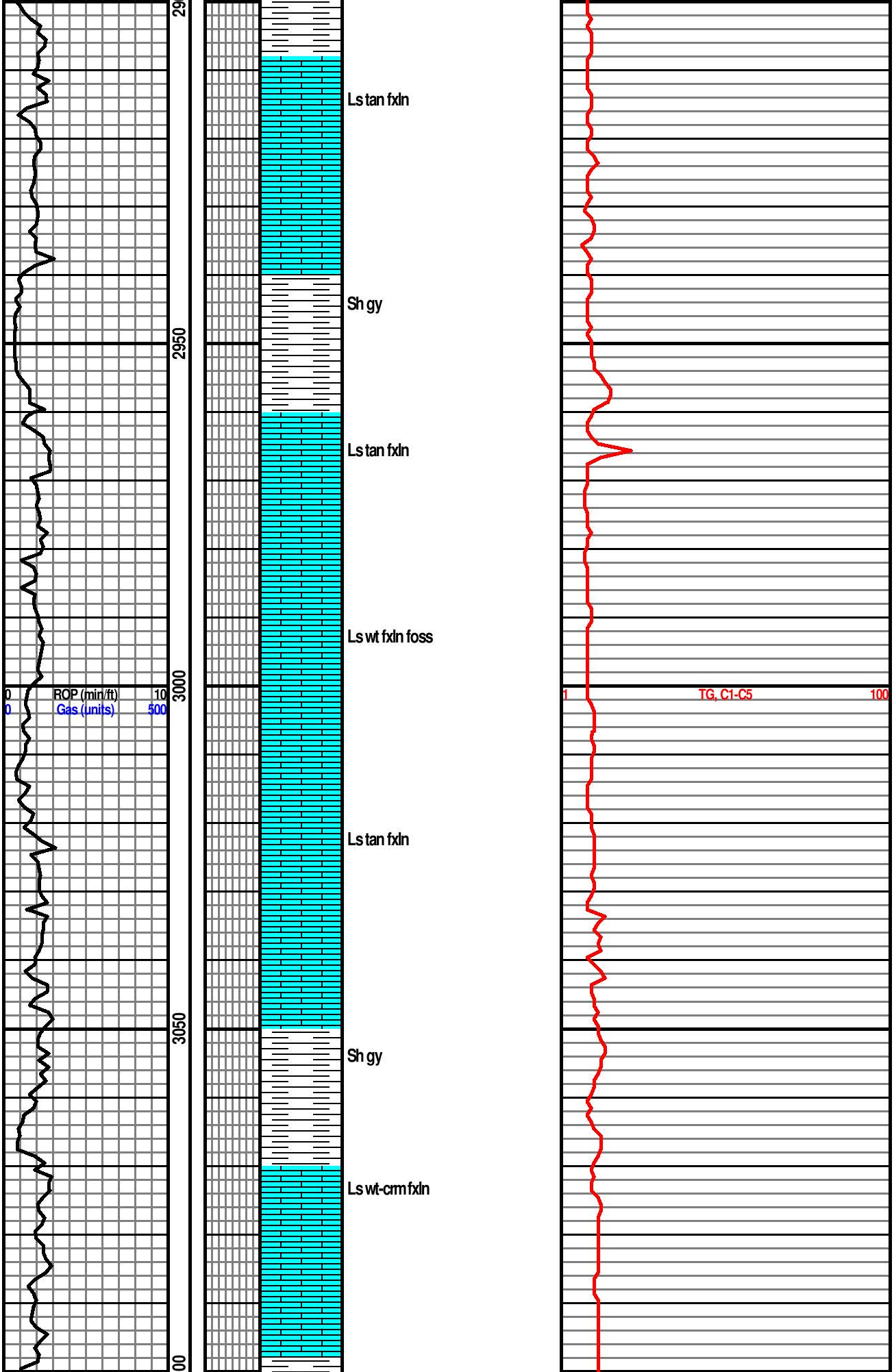





Sh gy - drk gy

Ls tan fxln

Sh gry

Ls crm fxln

Topeka 3473 -1273

Ls tan cxln vuggy por no show

Ls crm fxln-cxln no show

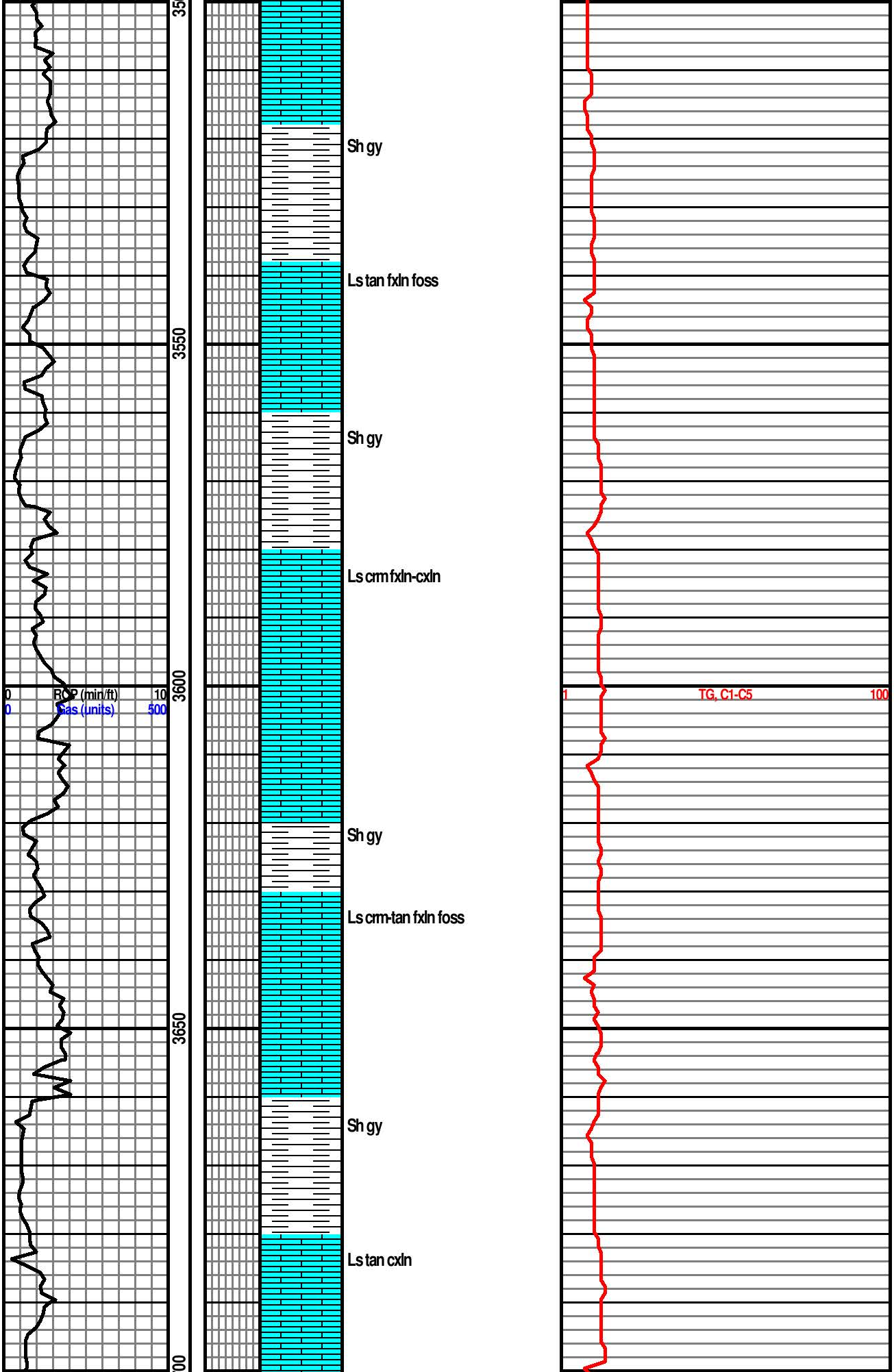

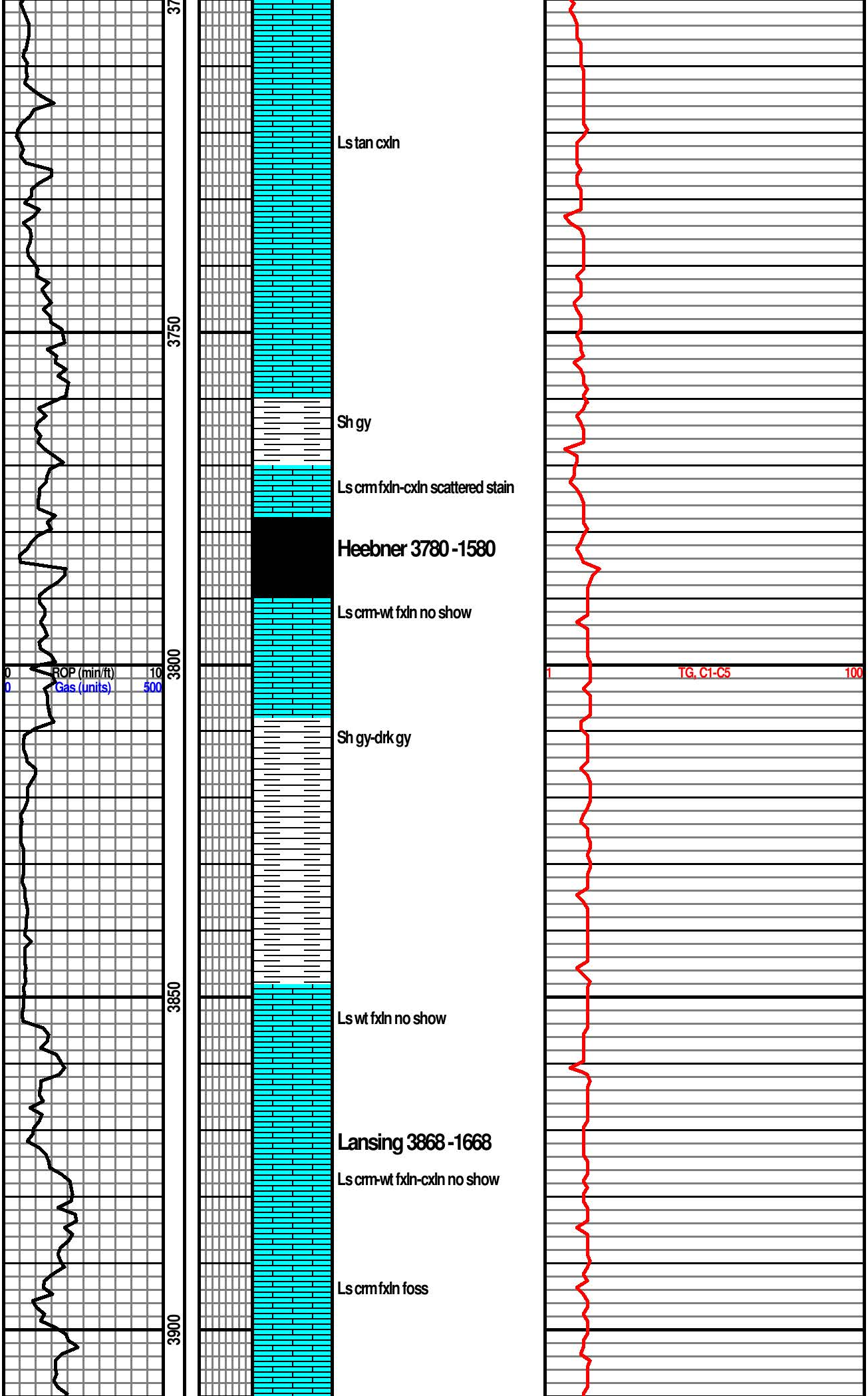

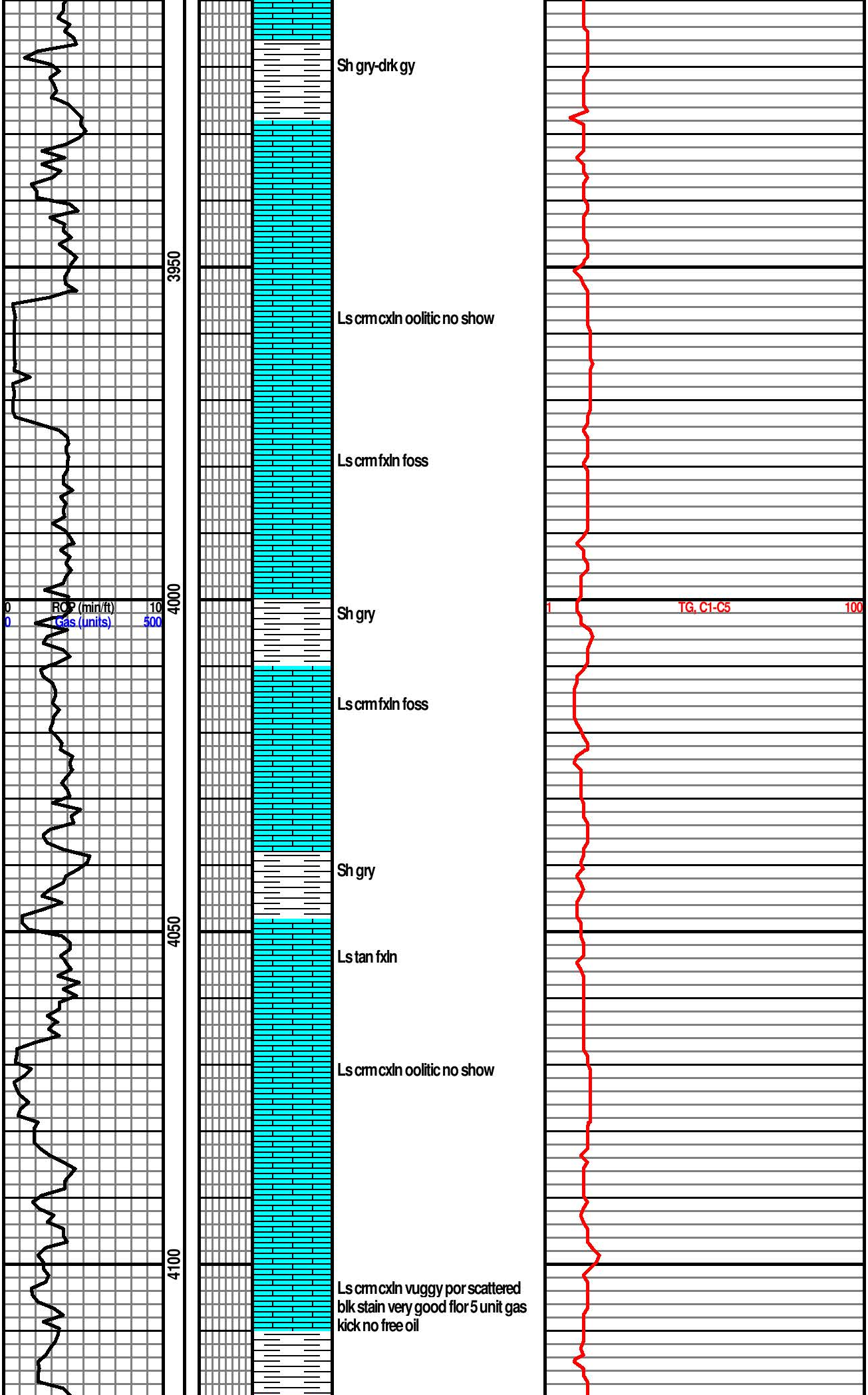

Sh gry-drk gy

Ls crm cxln oolitic no show

Ls crm fxln foss

Sh gry

Ls crm fxln foss

Sh gry

Ls tan fxln

Ls crm cxln oolitic no show

Ls crm cxln vuggy por scattered blk stain very good flor 5 unit gas kick no free oil

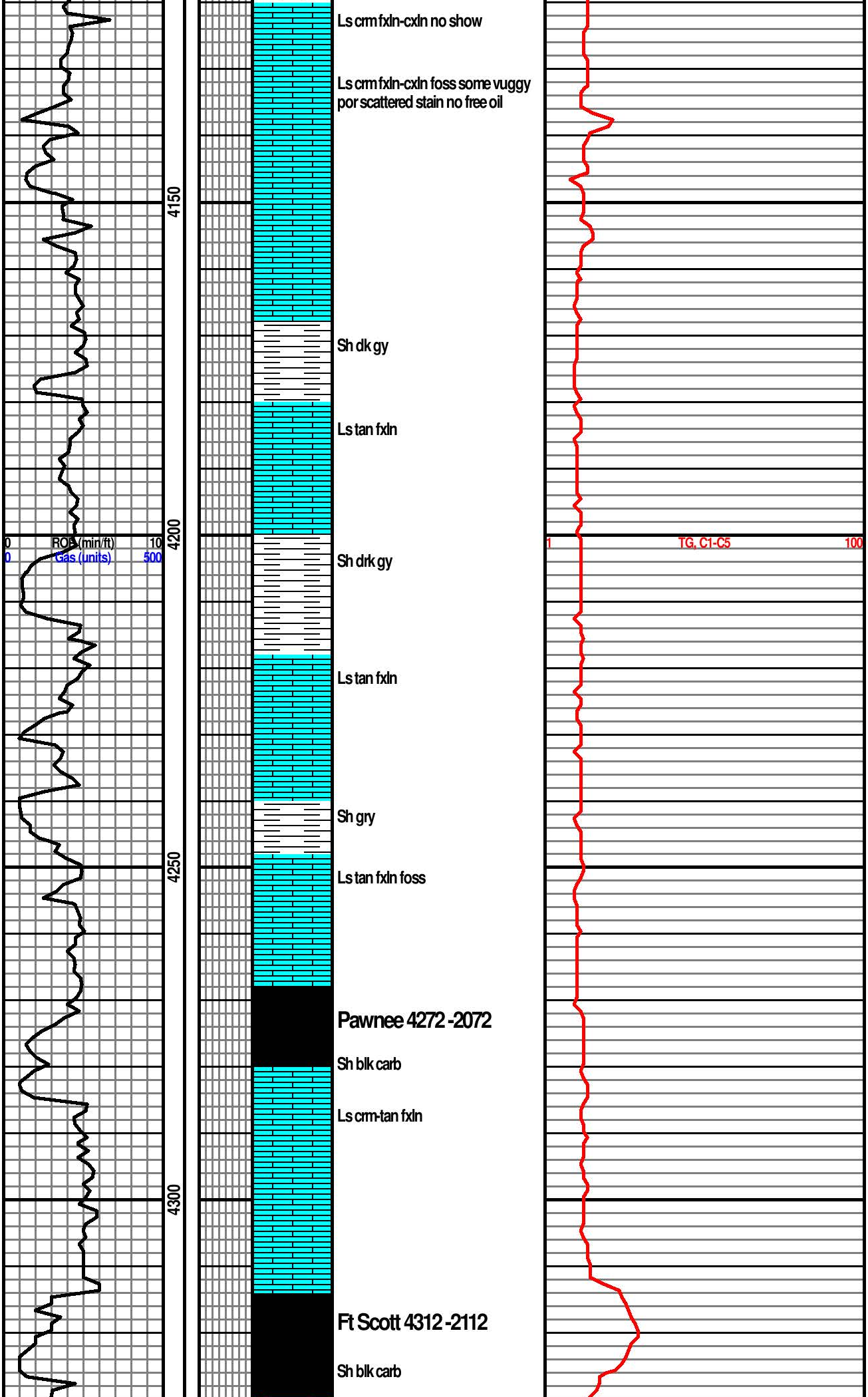

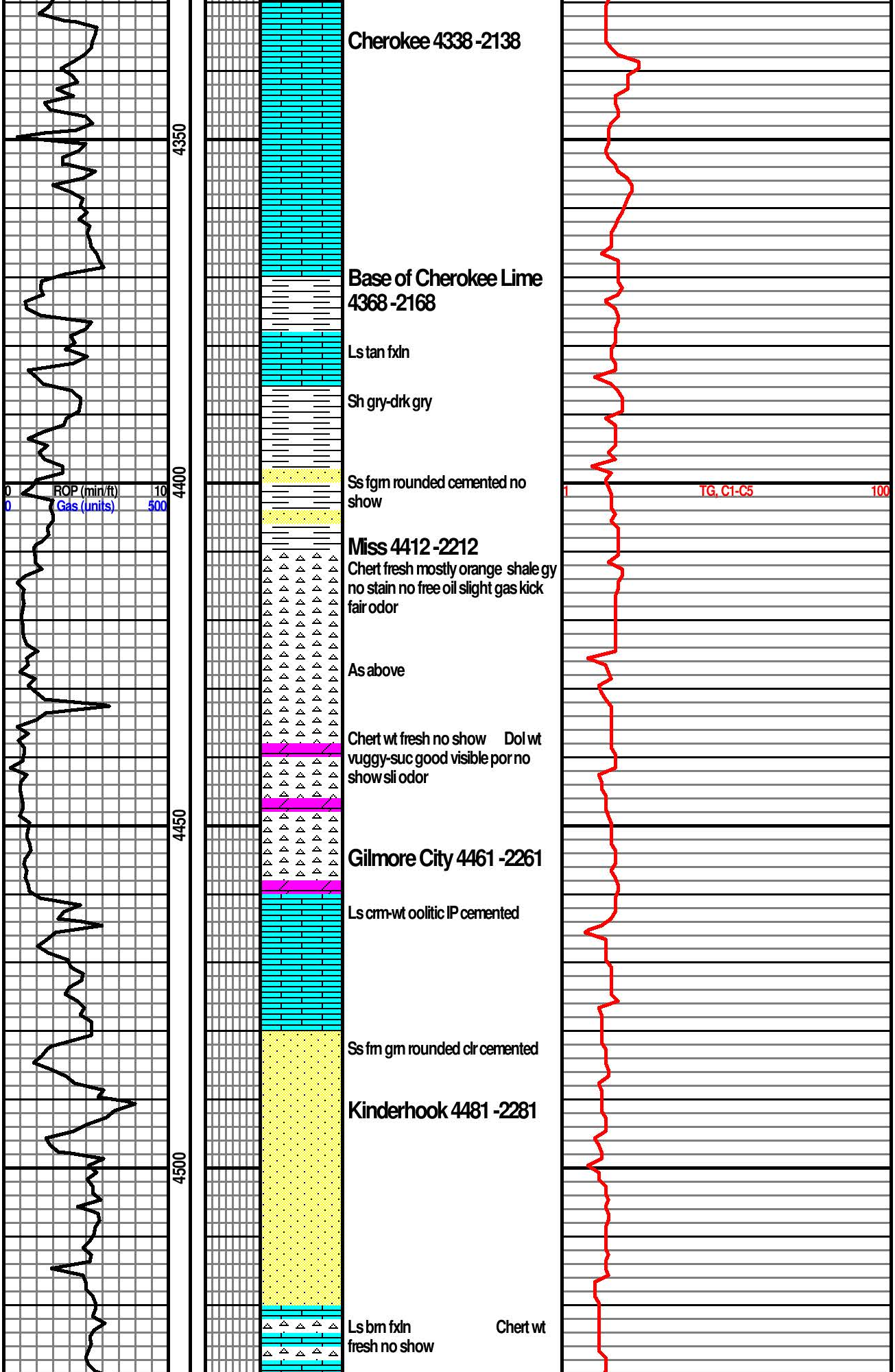

Cherokee 4338 -2138

Base of Cherokee Lime 4368 -2168

Ls tan fxln

Sh gry-drk gry

Ss fgrn rounded cemented no show

Miss 4412 -2212

Chert fresh mostly orange shale gy no stain no free oil slight gas kick fair odor

As above

Chert wt fresh no show Dol wt vuggy-suc good visible por no show sli odor

Gilmore City 4461 -2261

Ls crm-wt oolitic IP cemented

Ss frn grn rounded clr cemented

Kinderhook 4481 -2281

Ls brn fxln Chert wt fresh no show

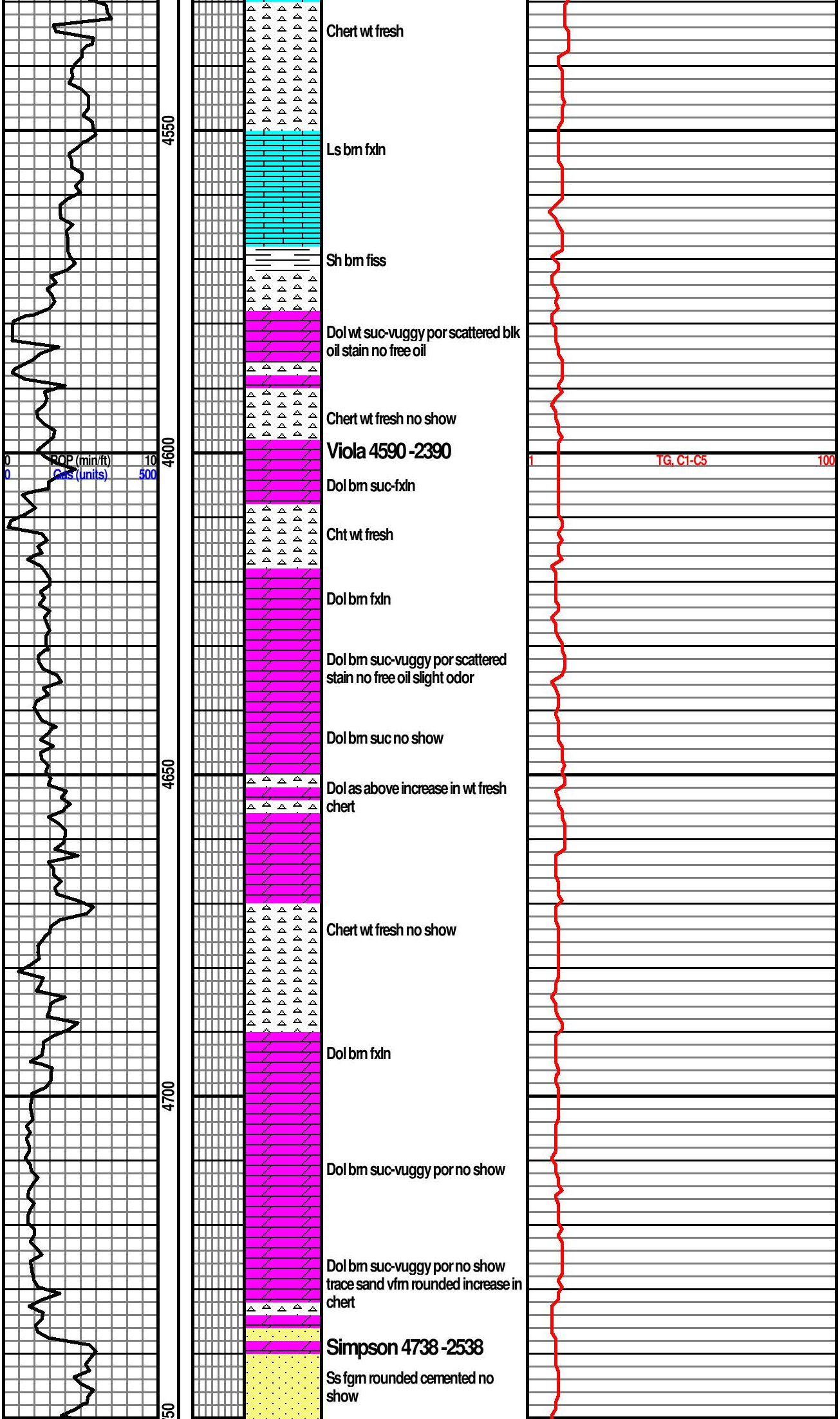

Chert wt fresh

Ls brn fxln

Sh brn fiss

Dol wt suc-vuggy por scattered blk oil stain no free oil

Chert wt fresh no show

Viola 4590 -2390

Dol brn suc-fxln

Cht wt fresh

Dol brn fxln

Dol brn suc-vuggy por scattered stain no free oil slight odor

Dol brn suc no show

Dol as above increase in wt fresh chert

Chert wt fresh no show

Dol brn fxln

Dol brn suc-vuggy por no show

Dol brn suc-vuggy por no show trace sand vfrn rounded increase in chert

Simpson 4738 -2538

Ss fgrn rounded cemented no show

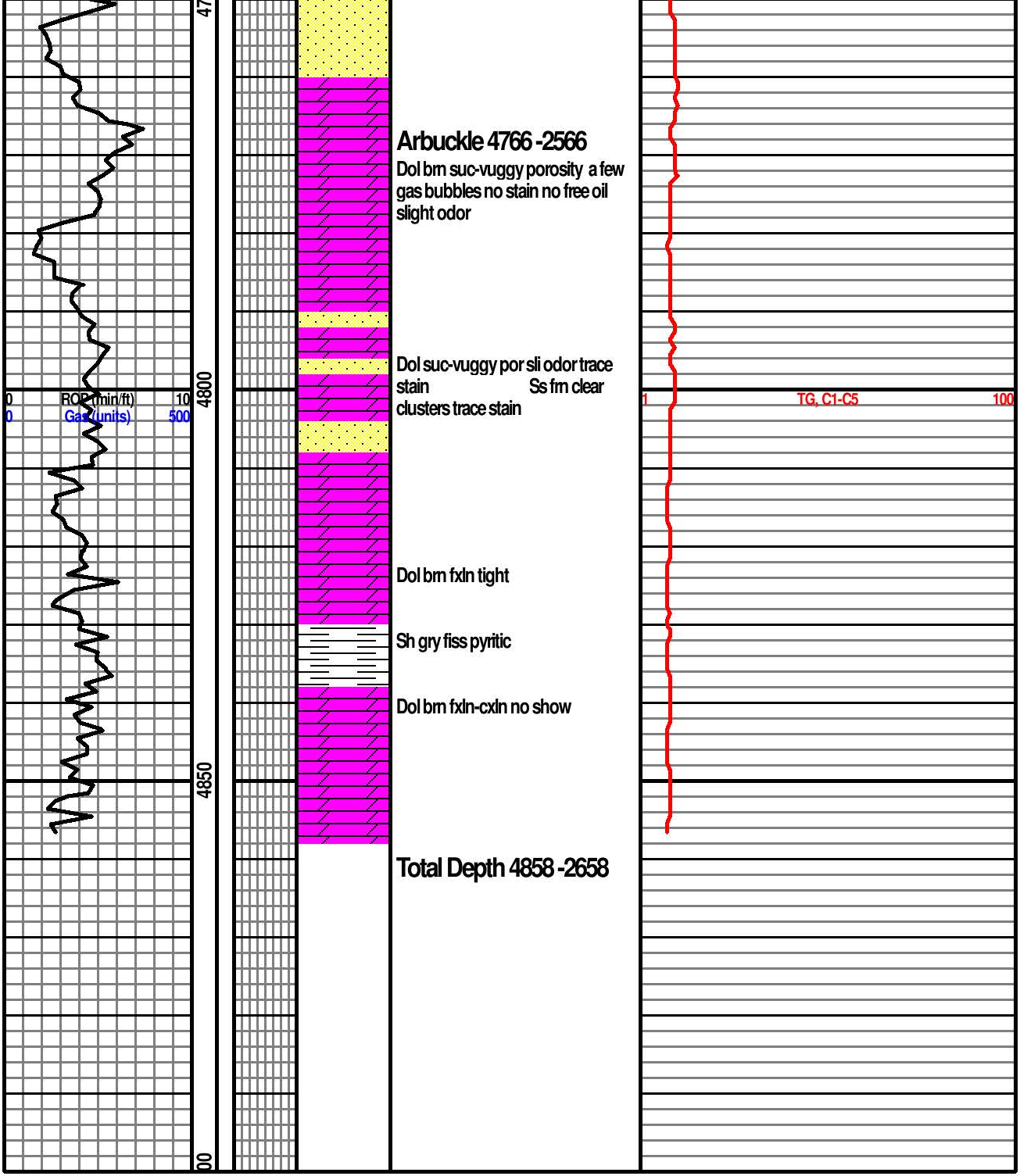

Arbuckle 4766 -2566

Dol brn suc-vuggy porosity a few gas bubbles no stain no free oil slight odor

Dol suc-vuggy por sli odor trace stain

Ss frn clear clusters trace stain

Dol brn fxln tight

Sh gry fiss pyritic

Dol brn fxln-cxln no show

Total Depth 4858 -2658