

BRAD HUTCHINSON

116 EVES DRIVE
RUSSELL, KANSAS 67665


785-483-0482


GEOLOGIST'S REPORT

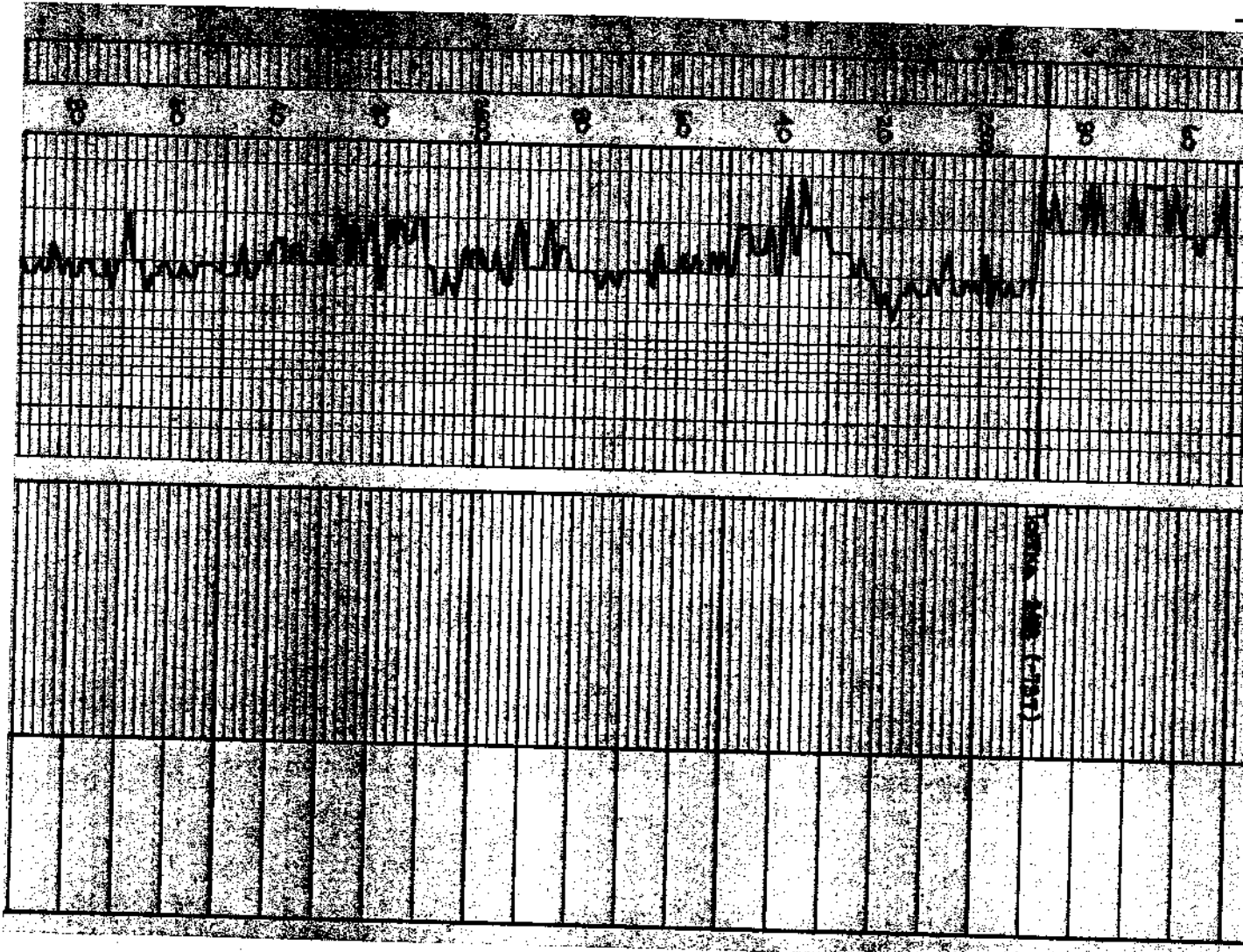
DRILLING TIME AND SAMPLE LOG

COMPANY <u>PROSPECT OIL & GAS, INC.</u>	ELEVATIONS
LEASE <u>Orth. Allendale 1-12</u>	KB <u>1731'</u>
FIELD <u>CHASE-SILVER</u>	DF _____
LOCATION <u>E/2 NE SW/4</u>	GL <u>1723'</u>
SEC <u>12</u> TWP <u>19S</u> RGE <u>10W</u>	Measurements Are All From <u>K.B.</u>
COUNTY <u>Rice</u> STATE <u>Kansas</u>	
CONTRACTOR <u>Discovery Drilling</u>	CASING SURFACE <u>8 1/2" @ 205'</u>
SPUD <u>10-13-2019</u> COMP <u>10-20-2019</u>	PRODUCTION <u>None</u>
RTD <u>3370 (-1639)</u> LTD <u>3370 (-1639)</u>	ELECTRICAL SURVEYS CML/COL <u>OIL</u> MEL _____
MUD UP <u>2400'</u> TYPE MUD <u>Chemical</u>	
SAMPLES SAVED FROM _____ <u>2500'</u> TO _____ <u>BTD</u>	
DRILLING TIME KEPT FROM _____ <u>2400'</u> TO _____ <u>BTD</u>	
SAMPLES EXAMINED FROM _____ <u>2500'</u> TO _____ <u>BTD</u>	
GEOLOGICAL SUPERVISION FROM _____ <u>2500'</u> TO _____ <u>BTD</u>	
GEOLOGIST ON WELL _____	

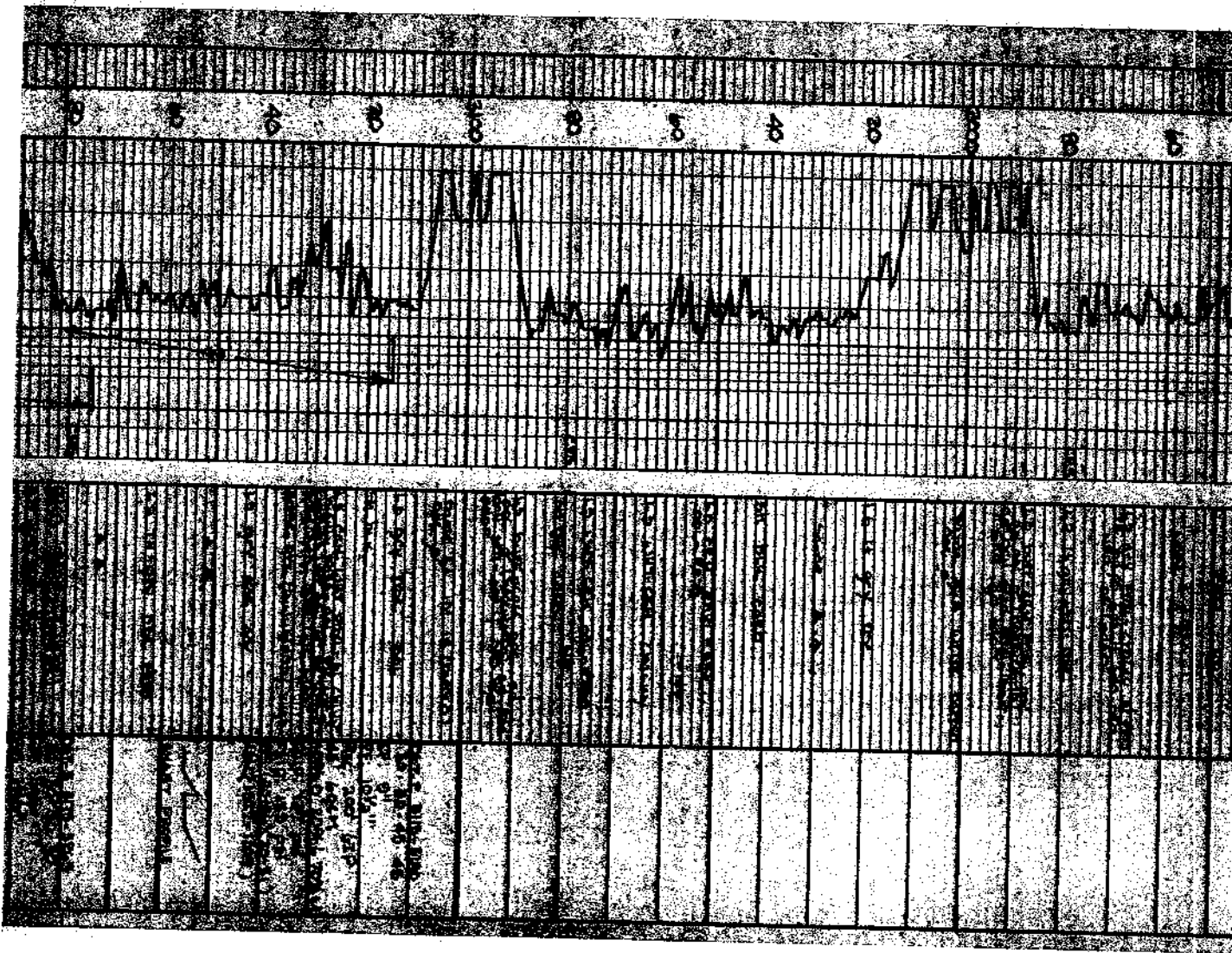
FORMATION TOPS	LOG	SAMPLES	
Anhydrite	392 (-1390)	396 (-1385)	
Tonka	NL	2488 (-1787)	
Hochberg	2754 (-1021)	2758 (-1027)	
Toccato	2777 (-1006)	2778 (-1047)	
Dougherty	2788 (-1007)	2789 (-1050)	
Bonanza	2879 (-1118)	2880 (-1149)	
Lansing	2910 (-1179)	2910 (-1179)	
Carroll A	3230 (-1519)	3230 (-1519)	
Carroll B	3230 (-1519)	3230 (-1519)	
Carroll C	3230 (-1519)	3230 (-1519)	

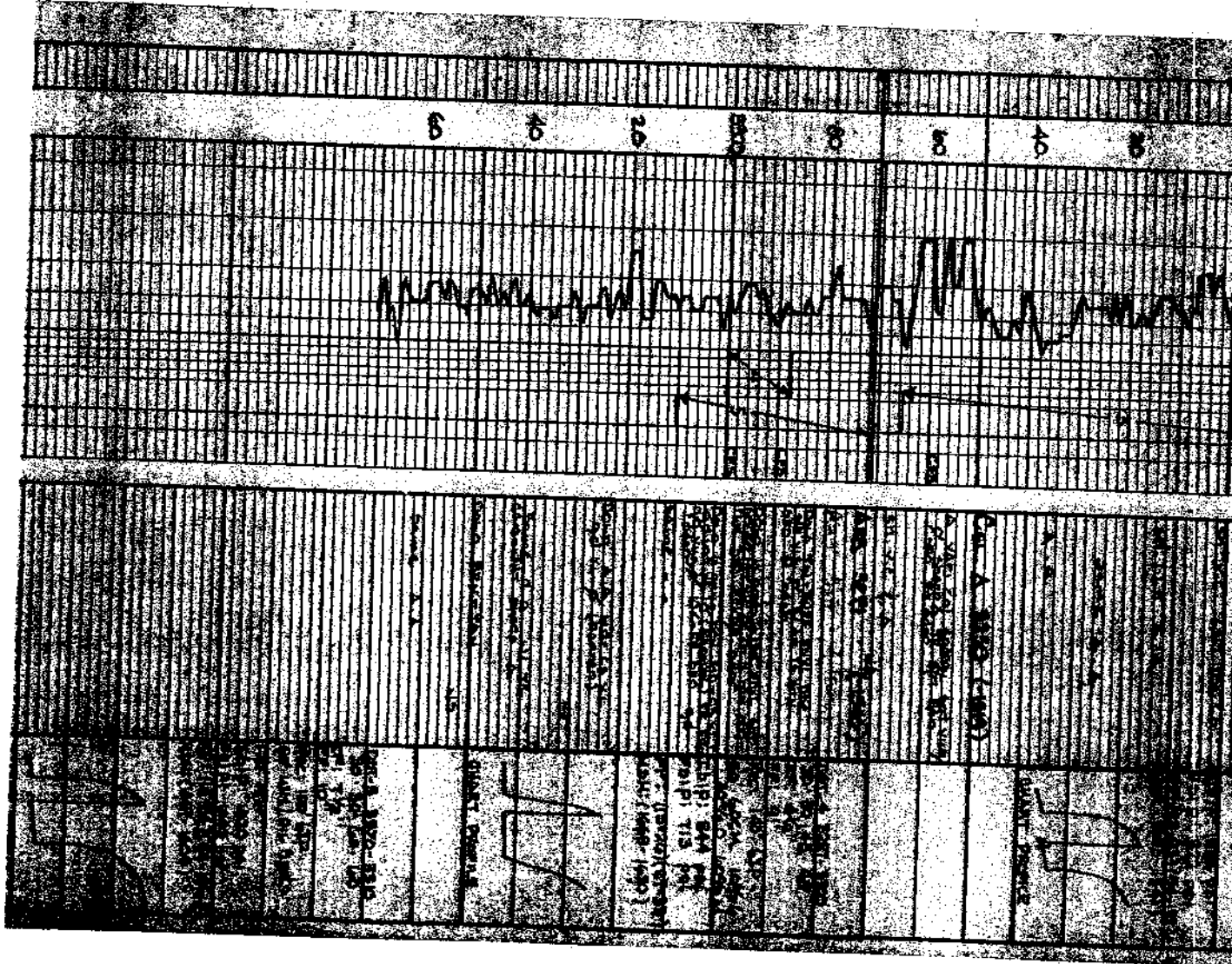






ECG (12-lead)





ECG tracing on grid paper with a ruler at the top. The tracing shows a regular rhythm with a rate of approximately 75 bpm. The P waves are upright and followed by narrow QRS complexes. The ST segment is slightly elevated, and the T waves are upright. A vertical line is drawn through the tracing, possibly indicating a lead change or a specific time point.