MCCOY PETROLEUM CORPORATION
R & S GATES LEASE
SW. 1/4, SECTION 2, T30S, R31W
HASKELL COUNTY, KANSAS

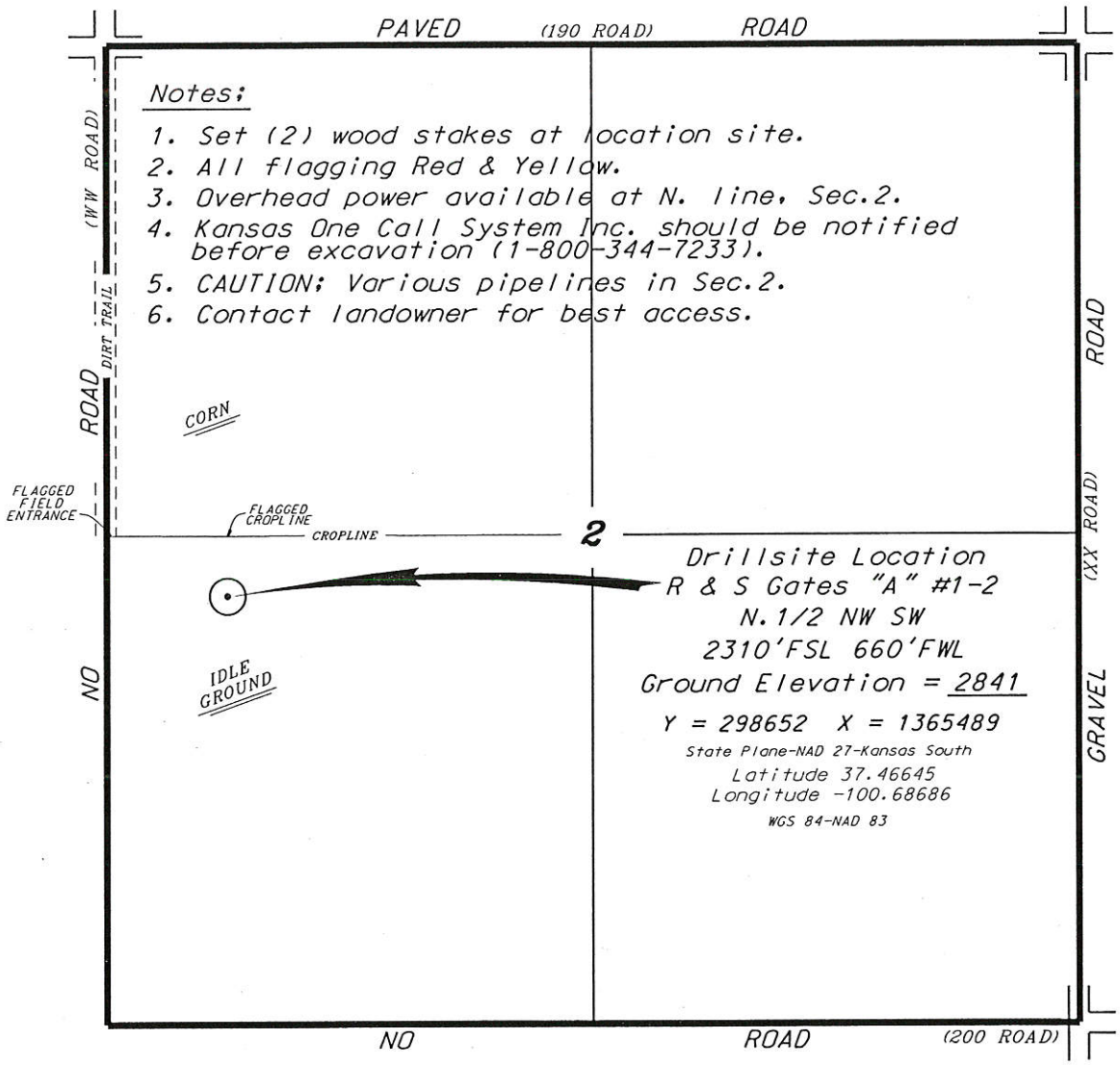

*Ingress and egress to location as shown on this plat is per usage only and may not be legally opened for public use. Contact landowner, tenant and county road department for access.

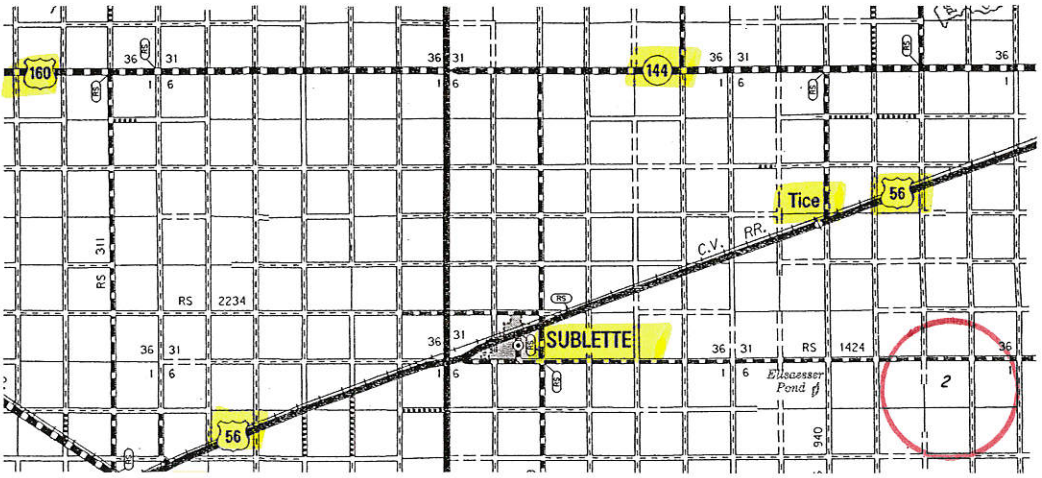

* Controlling data is based upon the best maps and photographs available to us and upon a regular section of land containing 640 acres.

* Approximate section lines were determined using the normal standard of care of oilfield surveyors practicing in the state of Kansas. The section corners, which establish the precise section lines, were not necessarily located, and the exact location of the drillsite location in the section is not guaranteed. Therefore, the operator securing this service and accepting this plat and all other parties relying thereon agree to hold Central Kansas Oilfield Services, Inc., its officers and employees harmless from all losses, costs and expenses and said entities released from any liability from incidental or consequential damages

* Elevations derived from National Geodetic Vertical Datum.

Date August 7, 2019

CENTRAL KANSAS OILFIELD SERVICES, INC. (620)792-1977

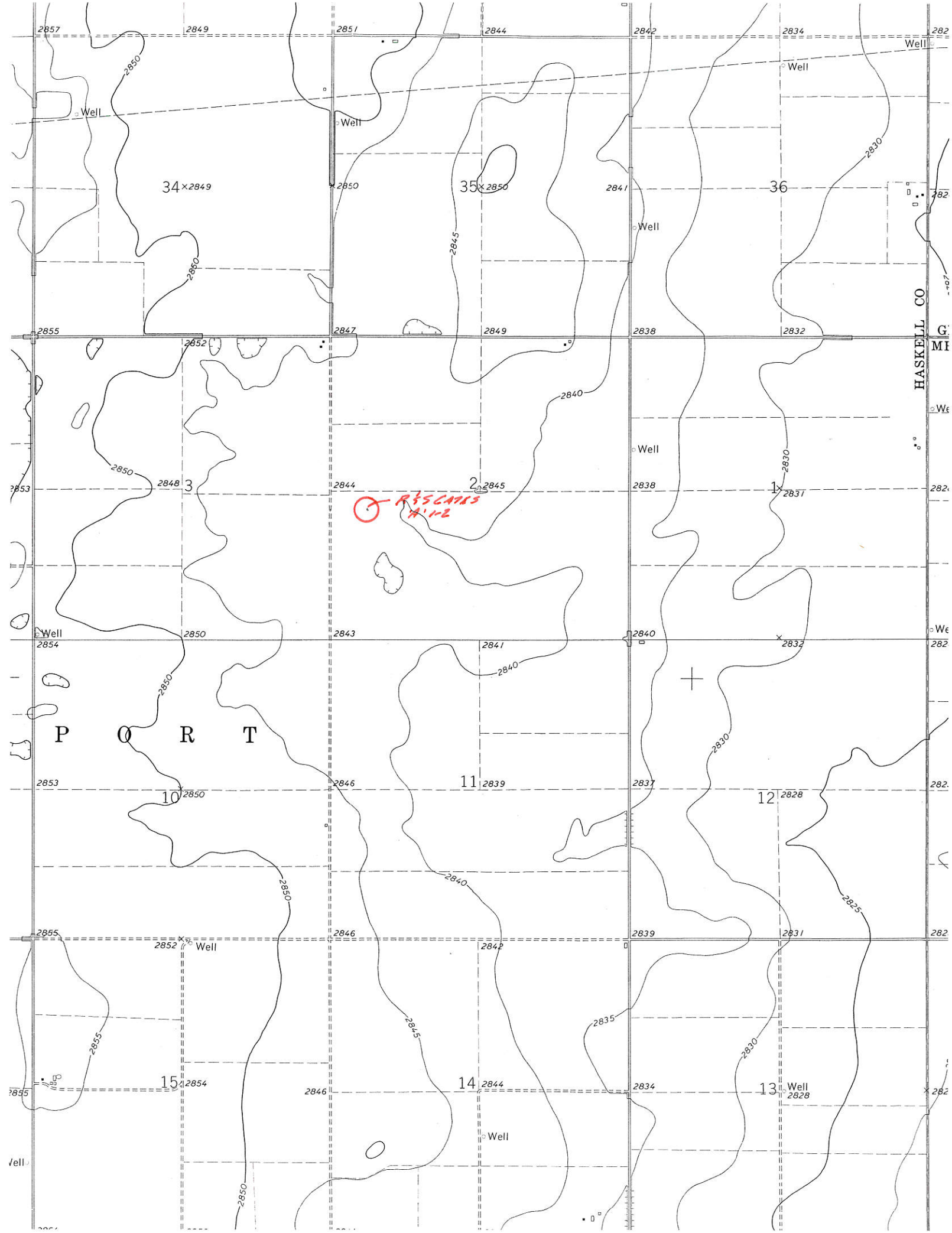
HASKELL CO
P O R T
34
35
36
3
2
1
10
11
12
15
14
13
Well
2857
2849
2851
2844
2842
2834
2850
2845
2841
2830
2855
2847
2838
2832
2852
2840
2848
2853
2831
2854
2843
2846
2839
2828
2835
2825
RESCADES
A'1-2