

DARRAH OIL COMPANY, LLC
GAUNT LEASE
SW.1/4, SECTION 28, T20S, R13W
BARTON COUNTY, KANSAS

PAVED (SE. 50 RD.) ROAD

Notes:

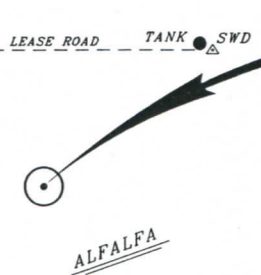
1. Set (2) wood stakes at location site.
2. All flagging Red & Yellow.
3. Overhead power available at S., E. & W. lines and E.1/2 of N. line, Sec.28.
4. Kansas One Call System Inc. should be notified before excavation (1-800-344-7233).
5. CAUTION; Various pipelines in Sec.28.
6. Contact landowner for best access and as to location of wood stakes in alfalfa.

GRAVEL (SOUTH WASHINGTON) ROAD

281 HIGHWAY


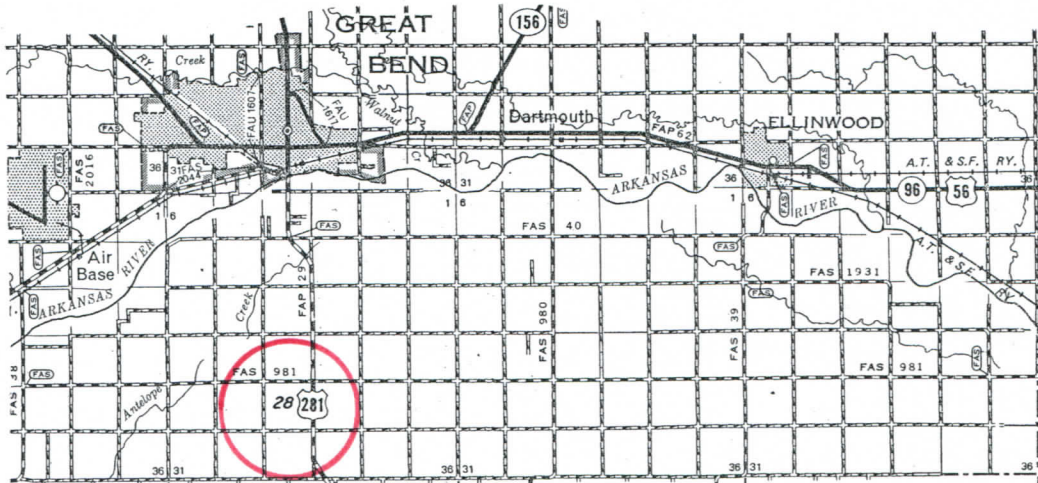
28

Drillsite Location
Gaunt 28C #1
943'FSL 773'FWL
Ground Elevation = 1887
Y = 586832 X = 1922055
 State Plane-NAD 27-Kansas South
 Latitude 38.278004
 Longitude -98.771522
 NAD 27



FLAGGED ROAD OPPOSITE LOC.

GRAVEL (SE. 60 RD.) ROAD



*Ingress and egress to location as shown on this plat is per usage only and may not be legally opened for public use. Contact landowner, tenant and county road department for access.

* Controlling data is based upon the best maps and photographs available to us and upon a regular section of land containing 640 acres.
 * Approximate section lines were determined using the normal standard of care of oilfield surveyors practicing in the state of Kansas. The section corners, which establish the precise section lines, were not necessarily located, and the exact location of the drillsite location in the section is not guaranteed. Therefore, the operator securing this service and accepting this plat and all other parties relying thereon agree to hold Central Kansas Oilfield Services, Inc., its officers and employees harmless from all losses, costs and expenses and said entities released from any liability from incidental or consequential damages.
 * Elevations derived from National Geodetic Vertical Datum.

Date August 19, 2019

CENTRAL KANSAS OILFIELD SERVICES, INC. (620)792-1977