

KANSAS CORPORATION COMMISSION
OIL & GAS CONSERVATION DIVISION

TEMPORARY ABANDONMENT WELL APPLICATION

OPERATOR: License#
Name:
Address 1:
Address 2:
City: State: Zip:
Contact Person:
Phone:
Contact Person Email:
Field Contact Person:
Field Contact Person Phone:

API No. 15-
Spot Description:
Sec. Twp. S. R.
feet from N / S Line of Section
feet from E / W Line of Section
GPS Location: Lat: , Long:
Datum: NAD27 NAD83 WGS84
County: Elevation: GL KB
Lease Name: Well #:
Well Type: Oil Gas OG WSW Other:
SWD Permit #: ENHR Permit #:
Gas Storage Permit #:
Spud Date: Date Shut-In:

Table with 7 columns: Conductor, Surface, Production, Intermediate, Liner, Tubing. Rows include Size, Setting Depth, Amount of Cement, Top of Cement, Bottom of Cement.

Casing Fluid Level from Surface: How Determined? Date:
Casing Squeeze(s): to w / sacks of cement, to w / sacks of cement. Date:
Do you have a valid Oil & Gas Lease? Yes No
Depth and Type: Junk in Hole at Tools in Hole at Casing Leaks: Yes No Depth of casing leak(s):
Type Completion: ALT. I ALT. II Depth of: DV Tool: w / sacks of cement Port Collar: w / sack of cement
Packer Type: Size: Inch Set at: Feet
Total Depth: Plug Back Depth: Plug Back Method:

Geological Data:

Table with 4 columns: Formation Name, Formation Top, Formation Base, Completion Information. Rows 1 and 2.

UNDER PENALTY OF PERJURY I HEREBY ATTEST THAT THE INFORMATION CONTAINED HEREIN IS TRUE AND CORRECT TO THE BEST OF MY KNOWLEDGE

Submitted Electronically


Do NOT Write in This Space - KCC USE ONLY
Date Tested: Results: Date Plugged: Date Repaired: Date Put Back in Service:
Review Completed by: Comments:
TA Approved: Yes Denied Date:

Mail to the Appropriate KCC Conservation Office:

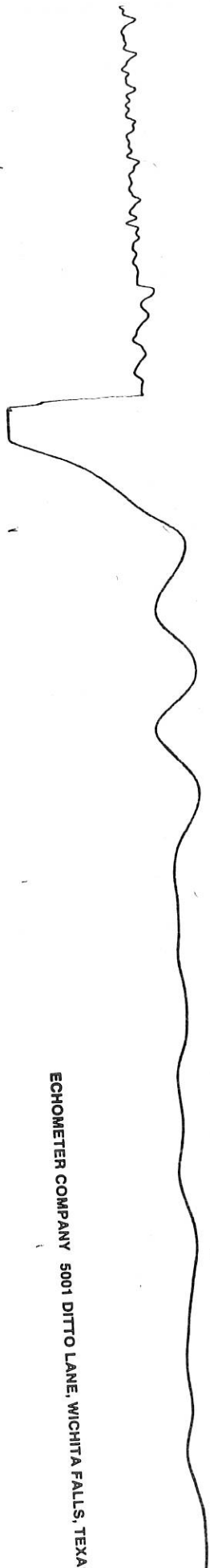
Table with 3 columns: District Office #, Address, Phone. Rows 1-4.

Harvie #1  
15-063-21216

FLC 3008



ECHOMETER COMPANY 5001 DITTO LANE, WICHITA FALLS, TEXAS 76302



ECHOMETER COMPANY 5001 DITTO LANE, WICHITA FALLS, TEXAS

FALLS, TEXAS 76302


1

1

1

1

EC





Dwight D. Keen, Chair  
Shari Feist Albrecht, Commissioner  
Susan K. Duffy, Commissioner

Corporation Commission

Laura Kelly, Governor

**NOTICE OF VIOLATION**

RL INVESTMENT, LLC  
2777 US HWY 24  
HILL CITY KS,67642

August 21, 2019  
KCC Lic. 33268

RE: **TEMPORARY ABANDONMENT**  
API Well No. 15-063-21216-00-00  
HANNA 1  
9-15S-29W, NENWNE  
GOVE County, Kansas

Operator:


On August 21, 2019, a file review documented a probable violation of the following regulation at the referenced well:

- K.A.R. 82-3-111. Within 90 days after operations cease on a well, the operator must return the well to service, plug the well, or obtain approval for temporary abandonment status.

**Failure to remedy this violation  
by SEPTEMBER 18, 2019  
shall be punishable by a \$100 penalty.**

You may contact me if you have any questions.

Sincerely,

  
RICHARD WILLIAMS  
KCC District # 4

September 19, 2019

Randall Pfeifer  
RL Investment, LLC  
2777 US HWY 24  
HILL CITY, KS 67642-2800

Re: Temporary Abandonment  
API 15-063-21216-00-00  
HANNA 1  
NE/4 Sec.09-15S-29W  
Gove County, Kansas

Dear Randall Pfeifer:

"Your temporary abandonment (TA) application for the well listed above has been approved. In accordance with K.A.R. 82-3-111 the TA status of this well will expire 09/19/2020.

- \* If you return this well to service or plug it, please notify the District Office.
- \* If you sell this well you are required to file a Transfer of Operator form, T-1.
- \* If the well will remain temporarily abandoned, you must submit a new TA application, CP-111, before 09/19/2020.

You may contact me at the number above if you have questions.

Very truly yours,

RICHARD WILLIAMS "