

KANSAS CORPORATION COMMISSION
OIL & GAS CONSERVATION DIVISION

TEMPORARY ABANDONMENT WELL APPLICATION

OPERATOR: License# _____
 Name: _____
 Address 1: _____
 Address 2: _____
 City: _____ State: _____ Zip: _____ + _____
 Contact Person: _____
 Phone: (_____) _____
 Contact Person Email: _____
 Field Contact Person: _____
 Field Contact Person Phone: (_____) _____

API No. 15- _____
 Spot Description: _____
 _____ - _____ - _____ - _____ Sec. _____ Twp. _____ S. R. _____ E W
 _____ feet from N / S Line of Section
 _____ feet from E / W Line of Section
 GPS Location: Lat: _____, Long: _____
(e.g. xx.xxxxx) (e.g. -xxx.xxxxx)
 Datum: NAD27 NAD83 WGS84
 County: _____ Elevation: _____ GL KB
 Lease Name: _____ Well #: _____
 Well Type: (check one) Oil Gas OG WSW Other: _____
 SWD Permit #: _____ ENHR Permit #: _____
 Gas Storage Permit #: _____
 Spud Date: _____ Date Shut-In: _____

	Conductor	Surface	Production	Intermediate	Liner	Tubing
Size						
Setting Depth						
Amount of Cement						
Top of Cement						
Bottom of Cement						

Casing Fluid Level from Surface: _____ How Determined? _____ Date: _____
 Casing Squeeze(s): _____ to _____ w / _____ sacks of cement, _____ to _____ w / _____ sacks of cement. Date: _____
(top) (bottom) (top) (bottom)
 Do you have a valid Oil & Gas Lease? Yes No
 Depth and Type: Junk in Hole at _____ Tools in Hole at _____ Casing Leaks: Yes No Depth of casing leak(s): _____
(depth) (depth)
 Type Completion: ALT. I ALT. II Depth of: DV Tool: _____ w / _____ sacks of cement Port Collar: _____ w / _____ sack of cement
(depth) (depth)
 Packer Type: _____ Size: _____ Inch Set at: _____ Feet
 Total Depth: _____ Plug Back Depth: _____ Plug Back Method: _____

Geological Data:

Formation Name	Formation Top	Formation Base	Completion Information
1. _____	At: _____	to _____ Feet	Perforation Interval _____ to _____ Feet or Open Hole Interval _____ to _____ Feet
2. _____	At: _____	to _____ Feet	Perforation Interval _____ to _____ Feet or Open Hole Interval _____ to _____ Feet

UNDER PENALTY OF PERJURY I HEREBY ATTEST THAT THE INFORMATION CONTAINED HEREIN IS TRUE AND CORRECT TO THE BEST OF MY KNOWLEDGE

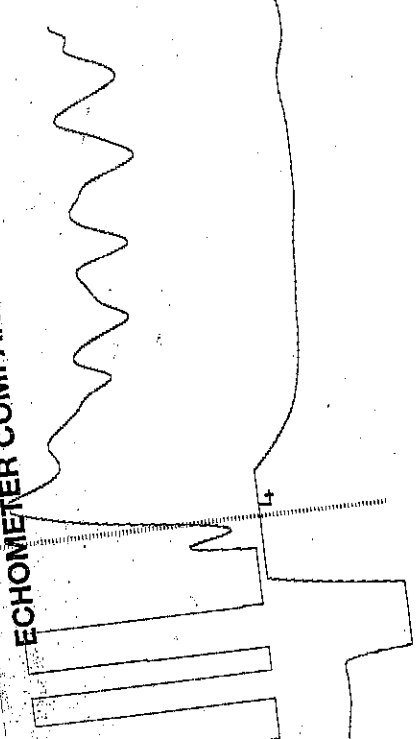
Submitted Electronically

Do NOT Write in This Space - KCC USE ONLY	Date Tested: _____	Results: _____	Date Plugged: _____	Date Repaired: _____	Date Put Back in Service: _____
	Review Completed by: _____ Comments: _____				
TA Approved: <input type="checkbox"/> Yes <input type="checkbox"/> Denied Date: _____					


Mail to the Appropriate KCC Conservation Office:

	KCC District Office #1 - 210 E. Frontview, Suite A, Dodge City, KS 67801	Phone 620.682.7933
	KCC District Office #2 - 3450 N. Rock Road, Building 600, Suite 601, Wichita, KS 67226	Phone 316.337.7400
	KCC District Office #3 - 137 E. 21st St., Chanute, KS 66720	Phone 620.902.6450
	KCC District Office #4 - 2301 E. 13th Street, Hays, KS 67601-2651	Phone 785.261.6250


ECHOMETER COMPANY PHONE-940-767-433



ECHOMETER COMPANY PHONE-940-767-4334



ECHOMETER COMPANY PHONE-940-767-4334




767-4334

767-4334 ECHOMETER COMPANY PHONE-940-767-4334 10/14/2019 17:46:14 ECHOMETER COMPANY PHONE-940-767-4334 ECHOMETER COMPANY PHONE-940-767-4334

NTS TO LIQUID.....
TANCE TO LIQUID.....
P.....
P.....
ID RATE EFF. %
PRODUCTION

QUIET WELL
LOWER COLLARS A: 9.3
P-P 0.049 mV
GENERATE PULSE
LIQUID LEVEL A: 5.8
P-P 0.187 mV
UNITS



ECHOMETER (COMPANY PHONE-940-767-4334) ECHOMETER COMPANY PHONE-940-767-4334 ECHOMETER COMPANY PHONE-940-767-4334

ECHOMETER MODEL M V3.0.2
SERIAL NO: 6719
ECHOMETER COMPANY
5001 DITTO LANE
WICHITA FALLS, TEXAS 76302
PHONE 940 - 767 - 4334
FAX 940 - 723 - 7507
EMAIL INFO@ECHOMETER.COM

POWER ON
SELF TEST
PASS
BATTERY
12.2 VOLTS

TURN ON
CHART DRIVE
TO TEST
WELL

WELL
CASING PRESSURE.....
ΔP
ΔT
PRODUCTION RATE.....

Hills front

JOINTS TO LIQUID
DISTANCE TO LIQUID
PBHP
SBHP
PROD RATE EFF.
MAX PRODUCTION

October 24, 2019

Greg Wyatt
Slawson Exploration Company, Inc.
204 N ROBINSON AVE STE 2300
OKLAHOMA CITY, OK 73102-6891

Re: Temporary Abandonment
API 15-193-20813-00-00
HILLS TRUST I 3
NW/4 Sec.26-10S-34W
Thomas County, Kansas

Dear Greg Wyatt:

"Your temporary abandonment (TA) application for the well listed above has been approved. In accordance with K.A.R. 82-3-111 the TA status of this well will expire 10/24/2020.

- * If you return this well to service or plug it, please notify the District Office.
- * If you sell this well you are required to file a Transfer of Operator form, T-1.
- * If the well will remain temporarily abandoned, you must submit a new TA application, CP-111, before 10/24/2020.

You may contact me at the number above if you have questions.

Very truly yours,

RICHARD WILLIAMS "