

KANSAS CORPORATION COMMISSION
OIL & GAS CONSERVATION DIVISION

TEMPORARY ABANDONMENT WELL APPLICATION

OPERATOR: License#
Name:
Address 1:
Address 2:
City: State: Zip:
Contact Person:
Phone:
Contact Person Email:
Field Contact Person:
Field Contact Person Phone:

API No. 15-
Spot Description:
Sec. Twp. S. R.
GPS Location: Lat, Long
Datum: NAD27, NAD83, WGS84
County: Elevation:
Lease Name: Well #:
Well Type: Oil, Gas, OG, WSW, Other
SWD Permit #: ENHR Permit #:
Gas Storage Permit #:
Spud Date: Date Shut-In:

Table with 7 columns: Conductor, Surface, Production, Intermediate, Liner, Tubing. Rows include Size, Setting Depth, Amount of Cement, Top of Cement, Bottom of Cement.

Casing Fluid Level from Surface: How Determined? Date:
Casing Squeeze(s): to w / sacks of cement, to w / sacks of cement. Date:
Do you have a valid Oil & Gas Lease? Yes No
Depth and Type: Junk in Hole at Tools in Hole at Casing Leaks: Yes No Depth of casing leak(s):
Type Completion: ALT. I ALT. II Depth of: DV Tool: w / sacks of cement Port Collar: w / sack of cement
Packer Type: Size: Inch Set at: Feet
Total Depth: Plug Back Depth: Plug Back Method:

Geological Date:

Table with 4 columns: Formation Name, Formation Top, Formation Base, Completion Information. Rows 1 and 2.

UNDER PENALTY OF PERJURY I HEREBY ATTEST THAT THE INFORMATION CONTAINED HEREIN IS TRUE AND CORRECT TO THE BEST OF MY KNOWLEDGE

Submitted Electronically

Do NOT Write in This Space - KCC USE ONLY
Date Tested: Results: Date Plugged: Date Repaired: Date Put Back in Service:
Review Completed by: Comments:
TA Approved: Yes Denied Date:

Mail to the Appropriate KCC Conservation Office:

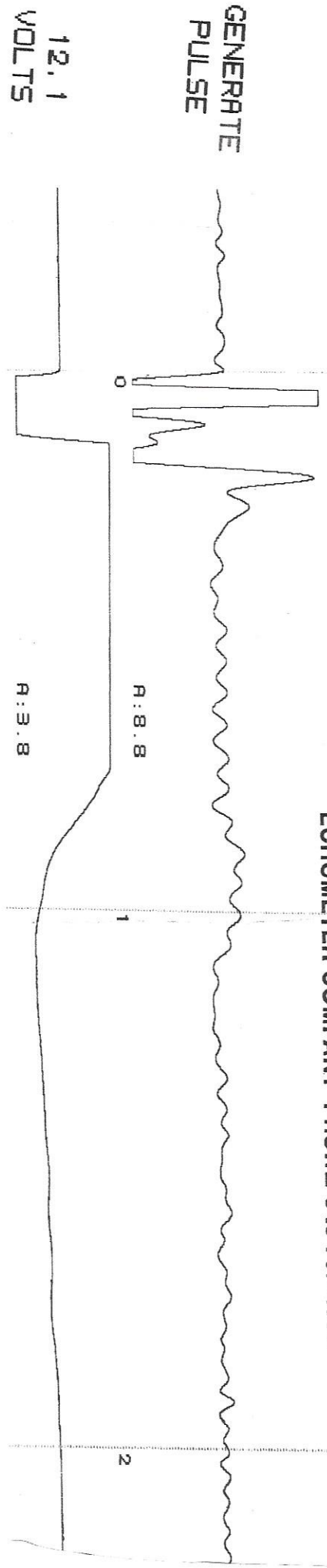
Table with 2 columns: Office Address, Phone. Rows for District Office #1, #2, #3, #4.



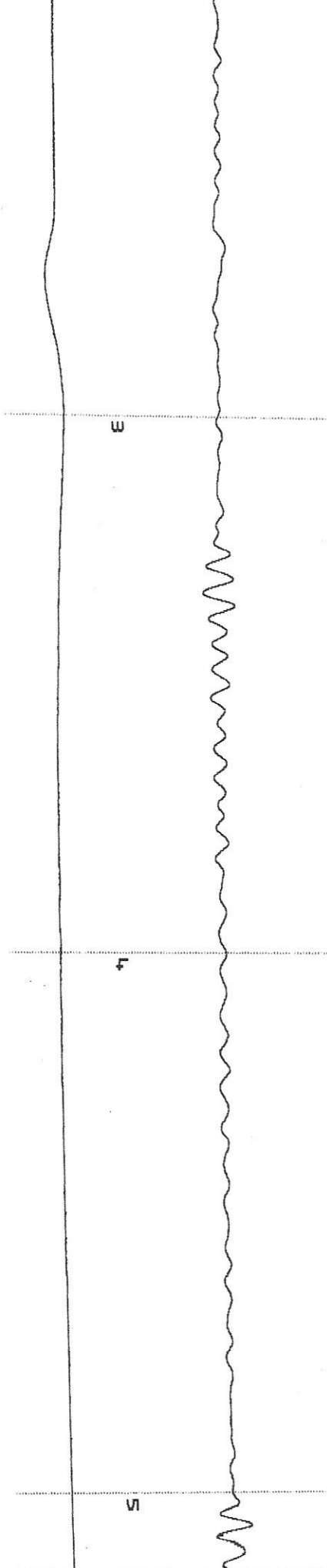
WELL *HENKLE H-1*
CASING PRESSURE.....
AP
AT
PRODUCTION RATE.....
18:20:44 UTC 10/02/2019

JOINTS TO LIQUID..... COLLAR P-P mV 0.223
DISTANCE TO LIQUID *2300* A: 8.8
PBHP LOWER
SBHP USE MORE CHARGE
PROD RATE EFF, %
MAX PRODUCTION LIQUID P-P mV 8.829
A: 3.8

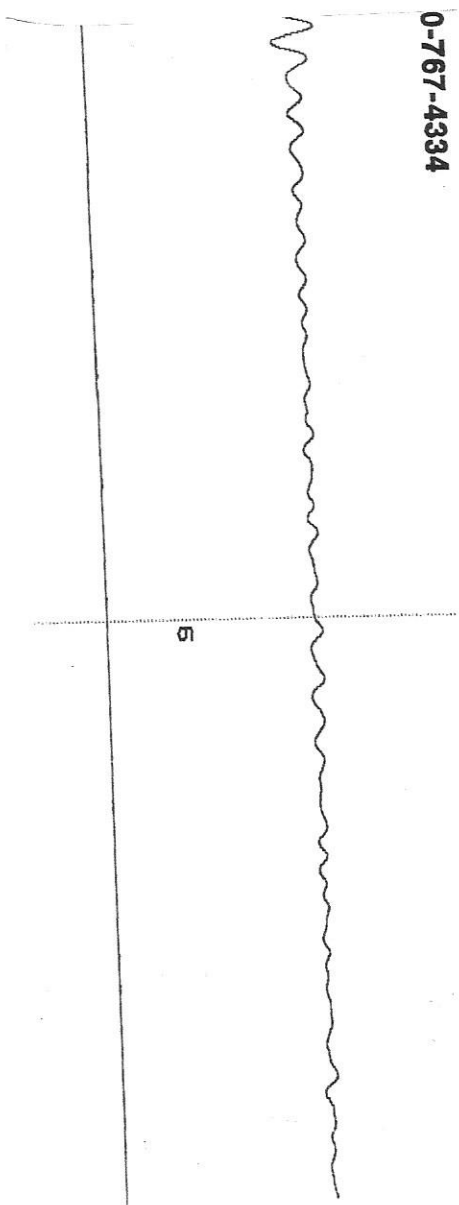
ECHOMETER COMPANY PHONE-940-767-4334



ECHOMETER COMPANY PHONE-94



0-767-4334



October 30, 2019

.KATHY SVITAK
Randon Production Company Inc.
2863 SUNFLOWER
MARION, KS 66861-9479

Re: Temporary Abandonment
API 15-115-19057-00-00
HENKE 1-1
SW/4 Sec.34-17S-04E
Marion County, Kansas

Dear .KATHY SVITAK:

Your application for Temporary Abandonment (TA) for the above-listed well is denied for the following reasons(s):

No Current Casing or tubing information

Pursuant to K.A.R. 82-3-111, the well must be plugged, or returned to service, or obtain temporary abandonment status by November 27, 2019.

This deadline does NOT override any compliance deadline given to you in any Commission Order.

You may contact me if you have any questions.

Sincerely,
Jerry Sparling
KCC DISTRICT 2