

KANSAS CORPORATION COMMISSION  
OIL & GAS CONSERVATION DIVISION

Form T-1  
July 2014

Form must be Typed  
Form must be Signed  
All blanks must be Filled

**REQUEST FOR CHANGE OF OPERATOR  
TRANSFER OF INJECTION OR SURFACE PIT PERMIT**

*Form KSONA-1, Certification of Compliance with the Kansas Surface Owner Notification Act,  
MUST be submitted with this form.*

Check Applicable Boxes:

- ☐ Oil Lease: No. of Oil Wells \_\_\_\_\_ \*\*
- ☐ Gas Lease: No. of Gas Wells \_\_\_\_\_ \*\*
- ☐ Gas Gathering System: \_\_\_\_\_
- ☐ Saltwater Disposal Well - Permit No.: \_\_\_\_\_
- Spot Location: \_\_\_\_\_ feet from ☐ N / ☐ S Line  
\_\_\_\_\_ feet from ☐ E / ☐ W Line
- ☐ Enhanced Recovery Project Permit No.: \_\_\_\_\_
- Entire Project: ☐ Yes ☐ No
- Number of Injection Wells \_\_\_\_\_ \*\*

Field Name: \_\_\_\_\_

**\*\* Side Two Must Be Completed.**

Effective Date of Transfer: \_\_\_\_\_

KS Dept of Revenue Lease No.: \_\_\_\_\_

Lease Name: \_\_\_\_\_

\_\_\_\_\_ - \_\_\_\_\_ - \_\_\_\_\_ Sec. \_\_\_\_\_ Twp. \_\_\_\_\_ R. \_\_\_\_\_ ☐ E ☐ W

Legal Description of Lease: \_\_\_\_\_

County: \_\_\_\_\_

Production Zone(s): \_\_\_\_\_

Injection Zone(s): \_\_\_\_\_

Surface Pit Permit No.: \_\_\_\_\_  
(API No. if Drill Pit, WO or Haul)

\_\_\_\_\_ feet from ☐ N / ☐ S Line of Section

\_\_\_\_\_ feet from ☐ E / ☐ W Line of Section

Type of Pit: ☐ Emergency ☐ Burn ☐ Settling ☐ Haul-Off ☐ Workover ☐ Drilling

Past Operator's License No. \_\_\_\_\_

Contact Person: \_\_\_\_\_

Past Operator's Name & Address: \_\_\_\_\_

Phone: \_\_\_\_\_

Title: \_\_\_\_\_

Date: \_\_\_\_\_

Signature: \_\_\_\_\_

New Operator's License No. \_\_\_\_\_

Contact Person: \_\_\_\_\_

New Operator's Name & Address: \_\_\_\_\_

Phone: \_\_\_\_\_

\_\_\_\_\_

Oil / Gas Purchaser: \_\_\_\_\_

\_\_\_\_\_

Date: \_\_\_\_\_

Title: \_\_\_\_\_

Signature: \_\_\_\_\_

**Acknowledgment of Transfer:** The above request for transfer of injection authorization, surface pit permit # \_\_\_\_\_ has been noted, approved and duly recorded in the records of the Kansas Corporation Commission. This acknowledgment of transfer pertains to Kansas Corporation Commission records only and does not convey any ownership interest in the above injection well(s) or pit permit.

\_\_\_\_\_ is acknowledged as  
the new operator and may continue to inject fluids as authorized by  
Permit No.: \_\_\_\_\_ . Recommended action: \_\_\_\_\_

Date: \_\_\_\_\_

Authorized Signature

\_\_\_\_\_ is acknowledged as  
the new operator of the above named lease containing the surface pit  
permitted by No.: \_\_\_\_\_ .

Date: \_\_\_\_\_

Authorized Signature

DISTRICT \_\_\_\_\_ EPR \_\_\_\_\_ PRODUCTION \_\_\_\_\_ UIC \_\_\_\_\_

KDOR Lease No.: \_\_\_\_\_

[illegible]

\* When transferring a unit which consists of more than one lease please file a separate side two for each lease. If a lease covers more than one section please indicate which section each well is located.

KANSAS CORPORATION COMMISSION  
OIL & GAS CONSERVATION DIVISION

Form KSONA-1

July 2014

Form Must Be Typed

Form must be Signed

All blanks must be Filled

## CERTIFICATION OF COMPLIANCE WITH THE KANSAS SURFACE OWNER NOTIFICATION ACT

*This form must be submitted with all Forms C-1 (Notice of Intent to Drill); CB-1 (Cathodic Protection Borehole Intent); T-1 (Request for Change of Operator Transfer of Injection or Surface Pit Permit); and CP-1 (Well Plugging Application). Any such form submitted without an accompanying Form KSONA-1 will be returned.*

Select the corresponding form being filed: ☐ **C-1** (Intent) ☐ **CB-1** (Cathodic Protection Borehole Intent) ☐ **T-1** (Transfer) ☐ **CP-1** (Plugging Application)

OPERATOR: License # \_\_\_\_\_

Name: \_\_\_\_\_

Address 1: \_\_\_\_\_

Address 2: \_\_\_\_\_

City: \_\_\_\_\_ State: \_\_\_\_\_ Zip: \_\_\_\_\_ + \_\_\_\_\_

Contact Person: \_\_\_\_\_

Phone: ( \_\_\_\_\_ ) \_\_\_\_\_ Fax: ( \_\_\_\_\_ ) \_\_\_\_\_

Email Address: \_\_\_\_\_

Well Location:

\_\_\_\_ - \_\_\_\_ - \_\_\_\_ Sec. \_\_\_\_ Twp. \_\_\_\_ S. R. \_\_\_\_ ☐ East ☐ West

County: \_\_\_\_\_

Lease Name: \_\_\_\_\_ Well #: \_\_\_\_\_

*If filing a Form T-1 for multiple wells on a lease, enter the legal description of the lease below:*

**Surface Owner Information:**

Name: \_\_\_\_\_

Address 1: \_\_\_\_\_

Address 2: \_\_\_\_\_

City: \_\_\_\_\_ State: \_\_\_\_\_ Zip: \_\_\_\_\_ + \_\_\_\_\_

*When filing a Form T-1 involving multiple surface owners, attach an additional sheet listing all of the information to the left for each surface owner. Surface owner information can be found in the records of the register of deeds for the county, and in the real estate property tax records of the county treasurer.*

*If this form is being submitted with a Form C-1 (Intent) or CB-1 (Cathodic Protection Borehole Intent), you must supply the surface owners and the KCC with a plat showing the predicted locations of lease roads, tank batteries, pipelines, and electrical lines. The locations shown on the plat are preliminary non-binding estimates. The locations may be entered on the Form C-1 plat, Form CB-1 plat, or a separate plat may be submitted.*

**Select one of the following:**

☐ I certify that, pursuant to the Kansas Surface Owner Notice Act (House Bill 2032), I have provided the following to the surface owner(s) of the land upon which the subject well is or will be located: 1) a copy of the Form C-1, Form CB-1, Form T-1, or Form CP-1 that I am filing in connection with this form; 2) if the form being filed is a Form C-1 or Form CB-1, the plat(s) required by this form; and 3) my operator name, address, phone number, fax, and email address.

☐ I have not provided this information to the surface owner(s). I acknowledge that, because I have not provided this information, the KCC will be required to send this information to the surface owner(s). To mitigate the additional cost of the KCC performing this task, I acknowledge that I must provide the name and address of the surface owner by filling out the top section of this form and that I am being charged a \$30.00 handling fee, payable to the KCC, which is enclosed with this form.

*If choosing the second option, submit payment of the \$30.00 handling fee with this form. If the fee is not received with this form, the KSONA-1 form and the associated Form C-1, Form CB-1, Form T-1, or Form CP-1 will be returned.*

I hereby certify that the statements made herein are true and correct to the best of my knowledge and belief.

Date: \_\_\_\_\_ Signature of Operator or Agent: \_\_\_\_\_ Title: \_\_\_\_\_

**ASSIGNMENT OF OPERATIONS**

KNOW ALL MEN BY THESE PRESENTS:

THAT WHEREAS, **Liberty Operations & Completions, Inc.** ("Assignor") is the operator and owner of an undivided working interest in and to oil, salt water disposal, and enhanced oil recovery wells located in Ellis and Rooks Counties, Kansas, as described in Exhibit A.

NOW THEREFORE, in consideration of the exchange of One Dollar (\$1.00) and other good and valuable consideration, of which the receipt and sufficiency is hereby acknowledged, Assignor does hereby assign, sell, transfer, and convey to **Jeff Crawford d/b/a Jeff's Oilwell Supervision**, all of Assignor's right, title, and interest in the right to operate the wells described in Exhibit A.

It is further agreed and understood that this Assignment shall not include any working interest or overriding royalty interest in the wells, but is limited strictly to the right to operate the wells under any operating agreement between Assignor and the working interest owners.


This assignment is made and executed and delivered without warranty of any kind and no warranty shall be implied.

IN WITNESS WHEREOF, this instrument is executed this 30<sup>th</sup> day of October, 2019.

**Liberty Operations & Completions, Inc.**

**Jeff's Oilwell Supervision**


  
Roger L. Comeau, President

  
Jeff S. Crawford

STATE OF KANSAS, COUNTY OF ELLIS, ss

Acknowledged before me this 30th day of October, 2019, by **Roger L. Comeau, President of Liberty Operations & Completions, Inc.**

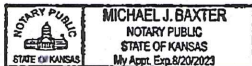


  
Notary Public

Appointment

STATE OF KANSAS, COUNTY OF ELLIS, ss

Acknowledged before me this 30th day of October, 2019, by **Jeff S. Crawford d/b/a Jeff's Oilwell Services.**



  
Notary Public

Appointment

Exhibit A

<u>Lease Name</u>	<u>Well No.</u>	<u>API Number</u>	<u>Year Drilled</u>	<u>Depth</u>	<u>County</u>	<u>Sec</u>	<u>Twp</u>	<u>Rge</u>	<u>Dir</u>	<u>Q4</u>	<u>Q3</u>	<u>Q2</u>	<u>Q1</u>	<u>Feet N-S</u>	<u>N-S</u>	<u>Feet E-W</u>	<u>E-W</u>	<u>Well Type</u>	<u>Well Status</u>	<u>Oil Lease Codes</u>
ALLPHIN	2	15-163-21000-0000	1979	3844	Rooks	35	9	20	W		NW	SW	NW	3630 S		4950 E		OIL	PR	113218
BURTON	1	15-163-00766-0001	2014	3855	Rooks	20	10	17	W		NE	NE	NE	330 N		330 E		OIL	IN	145795
C F RUPP	2	15-163-21792-0000	1982	3330	Rooks	24	7	18	W		NW	SE	SW	990 S		1650 W		OIL	IN	119010
C F RUPP	4	15-163-21871-0000	1982	3280	Rooks	24	7	18	W		SW	SE	SW	330 S		1650 W		OIL	IN	119010
C F RUPP SWD	3	15-163-21852-0000	1982	3631	Rooks	24	7	18	W		NE	SW	SW	1056 S		4322 E		SWD	AI	
CHAROLAIS	1	15-051-26607-0000	2013	3610	Ellis	5	11	17	W	N2	NW	SW	NW	1455 N		330 W		OIL	PR	144530
CHAROLAIS	2	15-051-25194-0001	2014	3615	Ellis	5	11	17	W	S2	NW	NW	NW	1100 N		660 W		OIL	IN	144530
COMEAU	2	15-163-21327-0000	1981	3680	Rooks	25	9	18	W		NE	SE	SW	900 S		2310 W		OIL	PR	111018
COMEAU	3	15-163-21905-0001	2015	3655	Rooks	25	9	18	W		SE	NW	SW	1646 S		4402 E		SWD	AI	
CORA	1	15-051-25854-0000	2009	3490	Ellis	9	11	17	W	NE	SW	NW	NW	850 N		570 W		OIL	PR	139992
CORA	2	15-051-25865-0000	2009	3500	Ellis	9	11	17	W	NW	SW	NE	NW	860 N		1330 W		OIL	PR	139992
DIEHL	1	15-163-00826-0000	1954	3446	Rooks	5	9	17	W		SE	SE	NW	2970 S		2970 E		OIL	PR	136826
DIEHL	3	15-163-01482-0000	1957	3418	Rooks	5	9	17	W		SW	SW	NW	2970 S		4950 E		OIL	IN	136826
DIEHL	4	15-163-01483-0000	1960	3419	Rooks	5	9	17	W		N2	SW	NW	3630 S		4620 E		OIL	PR	136826
DIEHL	5	15-163-30018-0000	1965	3415	Rooks	5	9	17	W		SE	NW	NW	990 N		990 W		OIL	IN	136826
DIEHL	6	15-163-23680-0000	2008	3485	Rooks	5	9	17	W	NE	SW	SW	NE	2300 N		2200 E		OIL	PR	136826
DONNA MAE	1	15-051-25240-0000	2003	3576	Ellis	3	11	17	W		NW	NW	NE	330 N		2310 E		OIL	PR	136175
FARR	2	15-163-20610-0001	2013	3520	Rooks	1	8	19	W	SW	NW	NE	NE	380 N		1090 E		OIL	PR	121949
FARR A	1	15-163-22429-0000	1984	3485	Rooks	1	8	19	W		NW	NW	NE	330 N		2310 E		OIL	PR	121949
FARR SWD (SALBER B)	1	15-163-22461-0000	1984	3602	Rooks	36	7	19	W		SE	SE	SW	576 S		3084 E		SWD	AI	
GANOUNG	C1	15-163-23994-0000	2011	3771	Rooks	29	10	17	W	NW	SE	NE	NE	4471 S		518 E		SWD	AI	
GANOUNG (SWD)	2	15-051-30262-0002	2004	3651	Ellis	8	11	17	W		N2	NW	NE	4942 S		1950 E		SWD	AI	
GANOUNG A	1	15-163-23979-0000	2011	3800	Rooks	28	10	17	W	SW	NE	SW	NW	1760 N		925 W		OIL	PR	142109
GANOUNG A	3	15-163-24020-0000	2012	3768	Rooks	28	10	17	W	SE	SW	SW	NW	2740 S		640 W		OIL	IN	142109
GANOUNG B	2	15-163-24198-0000	2014	3780	Rooks	28	10	17	W	S2	NE	SE	SW	770 S		2310 W		OIL	PR	142110
GANOUNG B	1	15-163-23989-0000	2011	3775	Rooks	28	10	17	W	S2	NW	SE	NW	1740 N		1650 W		OIL	PR	142110
GANOUNG R&R	1	15-163-23491-0000	2005	3700	Rooks	21	10	17	W		SW	SE	NE	2070 N		1100 E		OIL	IN	137438
GEORGE LAMBERT	1	15-163-02582-0001	2011	3879	Rooks	29	9	20	W		SE	NE	SE	1650 S		330 E		OIL	PR	141586
GREEN	1	15-163-24078-0000	2012	3790	Rooks	33	9	19	W	NW	NW	SE	NW	1365 N		1380 W		OIL	PR	143235
GREEN	SWD	15-163-00668-0001	2012	1671	Rooks	33	9	19	W	SE	NW	NW	NE	630 N		2260 E		SWD	AI	

HENDERSON	1 15-051-05738-0000	1947	3499 Ellis	15	11	18 W	SE	SE	SW	324 S	2962 E	OIL	IN	108014
HENDERSON	2 15-051-04858-0001	2004	3543 Ellis	15	11	18 W	NE	SE	SW	983 S	2875 E	OIL	IN	108014
HENDERSON	3 15-051-04859-0001		3558 Ellis	15	11	18 W	SW	SE	SW	367 S	3677 E	EOR	AI	
HERMAN	1 15-163-24199-0000	2014	3807 Rooks	17	10	17 W	W2	SE	SE	660 S	990 E	OIL	PR	145554
HOWAT	15-163-22329-0000	1984	3590 Rooks	14	9	17 W	NE	NE	SW	2310 S	2310 W	OIL	PR	121314
LAMBERT	2 15-163-20674-0001	2011	3914 Rooks	29	9	20 W	NW	SE	NE	3630 S	990 E	OIL	PR	140995
LAMBERT	1 15-163-20642-0001	2010	3934 Rooks	29	9	20 W	NE	SW	NE	3630 S	1650 E	OIL	PR	140995
LEO	1 15-163-22666-0000	1985	3450 Rooks	10	10	16 W	NE	NE	SW	2310 S	2970 E	OIL	PR	123512
LINDSEY	1 15-163-00367-0001	2015	3566 Rooks	36	7	19 W	SE	SW	SE	330 S	1350 E	OIL	PR	146404
MCGEHEE DAVIS	15-051-25233-0000	2003	3471 Ellis	15	11	18 W	SE	NW	SW	1809 S	4275 E	OIL	PR	136110
RUPP-EGGERS	1 15-163-21909-0000	1982	3295 Rooks	24	7	18 W	NE	SE	SW	990 S	2310 W	OIL	PR	118542
SCHMIDT	1 15-163-24126-0000	1985	3710 Ellis	10	12	17 W	SE	SE	NE	2965 S	401 E	OIL	PR	123510
STALNAKER	1 15-163-22593-0000	1984	3660 Rooks	30	9	17 W	NW	SW	NE	3630 S	2310 E	OIL	PR	123007
STALNAKER (SWD)	2 15-163-22821-0000	1985	3680 Rooks	30	9	17 W	SW	SW	NE	2891 S	2429 E	SWD	AI	
THOMPSON	2 15-163-19024-0001	2006	3423 Rooks	5	9	17 W	SW	NE	SW	1650 S	1650 W	OIL	PR	109741
THOMPSON	4 15-163-03205-0001		3435 Rooks	5	9	17 W	SW	NW	SW	1650 S	330 W	OIL	PR	109741
THOMPSON	5 15-163-23688-0000	2008	3460 Rooks	5	9	17 W	NE	NW	SW	2970 N	840 W	OIL	PR	109741
THOMPSON SWD	1 15-163-23514-0000	2006	3790 Rooks	5	9	17 W	W2	SW	SW	817 S	4997 E	SWD	AI	
WESTHUSIN A	1 15-163-22044-0001	2010	3284 Rooks	22	9	17 W	NE	SW	NE	1650 N	1650 E	OIL	PR	119857
WESTHUSIN B	1 15-163-22427-0000	1984	3510 Rooks	14	9	17 W	NW	NE	NW	4950 S	3630 E	OIL	PR	121951