

KANSAS CORPORATION COMMISSION
OIL & GAS CONSERVATION DIVISION

Form ACO-4
Form must be typed
March 2009

APPLICATION FOR COMMINGLING OF *Commingling ID #* _____
PRODUCTION (K.A.R. 82-3-123) OR FLUIDS (K.A.R. 82-3-123a)

OPERATOR: License # _____ API No. 15 - _____
Name: _____ Spot Description: _____
Address 1: _____ - - - - - Sec. _____ Twp. _____ S. R. _____ East West
Address 2: _____ Feet from North / South Line of Section
City: _____ State: _____ Zip: _____ + _____ Feet from East / West Line of Section
Contact Person: _____ County: _____
Phone: (_____) _____ Lease Name: _____ Well #: _____

1. Name and upper and lower limit of each production interval to be commingled:
Formation: _____ (Perfs): _____
Formation: _____ (Perfs): _____
Formation: _____ (Perfs): _____
Formation: _____ (Perfs): _____
Formation: _____ (Perfs): _____

2. Estimated amount of fluid production to be commingled from each interval:
Formation: _____ BOPD: _____ MCFPD: _____ BWPD: _____
Formation: _____ BOPD: _____ MCFPD: _____ BWPD: _____
Formation: _____ BOPD: _____ MCFPD: _____ BWPD: _____
Formation: _____ BOPD: _____ MCFPD: _____ BWPD: _____
Formation: _____ BOPD: _____ MCFPD: _____ BWPD: _____

3. Plat map showing the location of the subject well, all other wells on the subject lease, and all wells on offsetting leases within a 1/2 mile radius of the subject well, and for each well the names and addresses of the lessee of record or operator.

4. Signed certificate showing service of the application and affidavit of publication as required in K.A.R. 82-3-135a.

For Commingling of PRODUCTION ONLY, include the following:

- 5. Wireline log of subject well. Previously Filed with ACO-1: Yes No
- 6. Complete Form ACO-1 (*Well Completion form*) for the subject well.

For Commingling of FLUIDS ONLY, include the following:

- 7. Well construction diagram of subject well.
- 8. Any available water chemistry data demonstrating the compatibility of the fluids to be commingled.

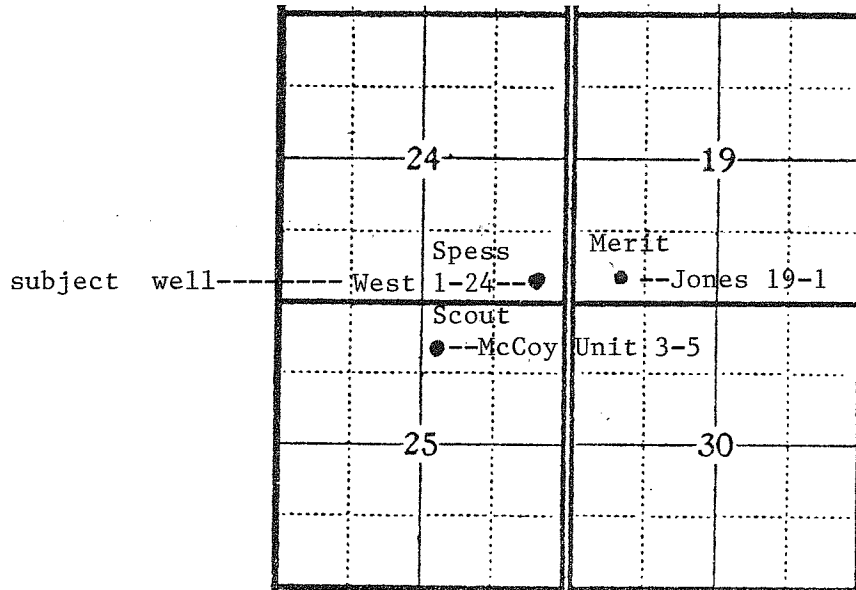
AFFIDAVIT: I am the affiant and hereby certify that to the best of my current information, knowledge and personal belief, this request for commingling is true and proper and I have no information or knowledge, which is inconsistent with the information supplied in this application.

Submitted Electronically

KCC Office Use Only
 Denied Approved
15-Day Periods Ends: _____
Approved By: _____ Date: _____

Protests may be filed by any party having a valid interest in the application. Protests must be in writing and comply with K.A.R. 82-3-135b and must be filed within 15 days of publication of the notice of application.

Plat map showing the location of the subject well, all others wells on the subject lease, and all wells on offsetting leases within a one half (1/2) mile radius of the subject well and for each well the names and addresses of the lessee of record or operator.



Merit Energy Company LLC
13727 Noel Rd Suite 1200
Dallas, Tx 75240

Scout Energy Management LLC
4901 LBJ Freeway, Suite 301
Dallas, Tx 75244


Affidavit of Notice Served

Re: Application for: Spess Oil Company
Well Name: West 1-24 Legal Location: W/2 SE SE SE Sec 24-T25S-R34W


The undersigned hereby certifies that he / she is a duly authorized agent for the applicant, and that on the day 10 of October, 2019, a true and correct copy of the application referenced above was delivered or mailed to the following parties:

Note: A copy of this affidavit must be served as a part of the application.

Name	Address (Attach additional sheets if necessary)
Wheatland Electric Coop (surface owner)	P.O. Box 230, Scott City, KS 67871
Merit Energy Company LLC	13727 Noel Rd, Suite 1200, Dallas, Tx 75240
Scout Energy Management LLC	4901 LBJ Freeway, Suite 301, Dallas, Tx 75244


Applicant or Duly Authorized Agent

Subscribed and sworn to before me this 10th day of October, 2019

 #02010162
Notary Public

My Commission Expires: 7-22-22

Protests may be filed by any party having a valid interest in the application. Petitions for protests shall be in writing and shall clearly identify the name and address of the protestant and the title of the application. The petition shall include a clear and concise statement of the direct and substantial interest of the protestant in the proceedings, including the manner in which the protestant may be affected, and the nature, extent, character and grounds of the protest. Protestants shall serve the protest upon the applicant by mail or personal service at the same time or before the protestant files the protest with the Conservation Division. Protests must be filed within 30 days of the publication notice of the application.

OCT 18 2019

Proof of Publication

State of Kansas • Finney County

Kimberly R. Cline, being first duly sworn, deposes and says that she is the Circulation Manager of *The Garden City Telegram*, a weekly newspaper printed in the State of Kansas and published in and of general circulation in Finney County, Kansas, on a weekly basis in Finney County, Kansas, and that said newspaper is not a trade, religious, or fraternal publication.

THAT said newspaper is daily published at least weekly fifty (50) times a year; has been so published continuously and uninterruptedly in said county and state for a period of more than five (5) years prior to the first publication of said notice.

THAT the attached notice is a true copy thereof and was published in the regular and entire issue of said newspaper for 1 consecutive days / weeks.

The first (1st) publication thereof being made as aforesaid on the 16 day of October, 2019.


WITH subsequent publication being made on the following dates:

2 nd Publication made on the	Day of	<u>20</u>
3 rd Publication made on the	Day of	<u>20</u>
4 th Publication made on the	Day of	<u>20</u>

Publication Fee \$ 60.94

Affidavits (Additional copies @ \$3.00 each)

Total Publication Fee \$ 60.94




Witness my hand this 16 day of October, 2019.

SUBSCRIBED AND SWORN before me this 16 day of October, 2019.

Donna J Richmeier
(Notary Public)

My commission expires: 8-2-2023



Legal Invoice # 263889

(Published in the Garden City Telegram Wednesday, October 16, 2019.)

BEFORE THE STATE CORPORATION COMMISSION OF THE STATE OF KANSAS NOTICE OF FILING APPLICATION

RE: Spess Oil Company Application for order to commingle the Altamont, Cherokee, Morrow and the St Genevieve sources of supply in West 1-24 well, located in Sec. 24-25-34W, Finney County, Kansas.


To: All Oil and Gas Producers, Unleased Minerals Interest Owners, Landowners, and all persons whosoever concerned.

You, and each of you, are hereby notified that Spess Oil Company has filed an application to commingle the production from the Altamont, Cherokee, Morrow and the St Genevieve sources of supply in the West 1-24 well, located in the NW SE-SE-SE of Sec 24-25-34W in Finney County, Kansas.

Any persons who object to or protest this application shall be required to file their objection or protest with the Conservation Division of the State Corporation Commission of the State of Kansas within fifteen (15) days from the date of this publication. These protests shall be filed pursuant to Commission regulations and must state specific reasons why the grant of the application may cause waste, violate correlative rights or pollute the natural resources of the State of Kansas. If no protests are received, this application may be granted through a summary proceeding. If valid protests are received, this matter will be set for hearing. All persons interested or concerned shall take notice of the foregoing and shall govern themselves accordingly.

Spess Oil Company
200 S Broadway St.
Cleveland, Ok 74020
(918) 358-5831

263889



LEGAL PROOF OF PUBLICATION

Account #	Ad Number	Identification	PO	Amount	Cols	Lines
645309	0004419052	BEFORE THE STATE CORPORATION COMMIS	Legal Notice	\$248.14	1	42

Attention: Jeffrey Spess

SPESS OIL COMPANY
200 S BROADWAY ST.
CLEVELAND, OK 74020

BEFORE THE STATE CORPORATION
COMMISSION OF THE STATE OF KANSAS
NOTICE OF FILING APPLICATION
RE: Spess Oil Company Application for or-
der to commingle the Altamont, Cherokee,
Morrow and the St Genevieve sources of
supply in West 1-24 well, located in Sec.
24-25-34W, Finney County, Kansas.
To: All Oil and Gas Producers, Unleased
Minerals Interest Owners, Landowners,
and all persons whosoever concerned.
You, and each of you, are hereby notified
that Spess Oil Company has filed an appli-
cation to commingle the production from
the Altamont, Cherokee, Morrow and the
St Genevieve sources of supply in the
West 1-24 well, located in the NW SE-SE-
SE of Sec 24-25-34W in Finney County,
Kansas.

Any persons who object to or protest this
application shall be required to file their
objection or protest with the Conservation
Division of the State Corporation Commis-
sion of the State of Kansas within fifteen
(15) days from the date of this publica-
tion. These protests shall be filed pursuant
to Commission regulations and must state
specific reasons why the grant of the ap-
plication may cause waste, violate correla-
tive rights or pollute the natural resources
of the State of Kansas. If no protests are
received, this application may be granted
through a summary proceeding. If valid
protests are received, this matter will be
set for hearing.
All persons interested or concerned shall
take notice of the foregoing and shall gov-
ern themselves accordingly.
Spess Oil Company
200 S Broadway St.
Cleveland, Ok 74020
(918) 358-5831

In The STATE OF KANSAS
In and for the County of Sedgwick
AFFIDAVIT OF PUBLICATION

1 Insertions

Beginning issue of: 10/17/2019

Ending issue of: 10/17/2019

STATE OF KANSAS)

.SS

County of Sedgwick)

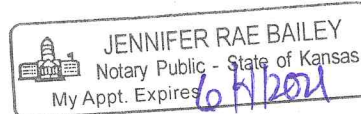
Dale Seiwert, of lawful age, being first duly
sworn, deposes and saith: That he is
Record Clerk of The Wichita Eagle, a daily
newspaper published in the City of Wichita,
County of Sedgwick, State of Kansas, and
having a general paid circulation on a daily
basis in said County, which said
newspaper has been continuously and
uninterruptedly published in said County for
more than one year prior to the first
publication of the notice hereinafter
mentioned, and which said newspaper has
been entered as second class mail matter
at the United States Post Office in Wichita,
Kansas, and which said newspaper is not a
trade, religious or fraternal publication and
that a notice of a true copy is hereto
attached was published in the regular and
entire Morning issue of said The Wichita
Eagle from 10/17/2019 to 10/17/2019.

I certify (or declare) under the penalty of
perjury that the foregoing is true and correct.

Dale Seiwert

(Signature of Principal Clerk)

DATED: 10/17/2019



[Signature]
Notary Public Sedgwick County, Kansas

Operator Name: _____ Lease Name: _____ Well #: _____

Sec. _____ Twp. _____ S. R. _____ East West County: _____

INSTRUCTIONS: Show important tops of formations penetrated. Detail all cores. Report all final copies of drill stems tests giving interval tested, time tool open and closed, flowing and shut-in pressures, whether shut-in pressure reached static level, hydrostatic pressures, bottom hole temperature, fluid recovery, and flow rates if gas to surface test, along with final chart(s). Attach extra sheet if more space is needed.

Final Radioactivity Log, Final Logs run to obtain Geophysical Data and Final Electric Logs must be emailed to kcc-well-logs@kcc.ks.gov. Digital electronic log files must be submitted in LAS version 2.0 or newer AND an image file (TIFF or PDF).

Drill Stem Tests Taken <input type="checkbox"/> Yes <input type="checkbox"/> No <i>(Attach Additional Sheets)</i> Samples Sent to Geological Survey <input type="checkbox"/> Yes <input type="checkbox"/> No Cores Taken <input type="checkbox"/> Yes <input type="checkbox"/> No Electric Log Run <input type="checkbox"/> Yes <input type="checkbox"/> No Geologist Report / Mud Logs <input type="checkbox"/> Yes <input type="checkbox"/> No List All E. Logs Run:	<input type="checkbox"/> Log Formation (Top), Depth and Datum <input type="checkbox"/> Sample Name Top Datum
--	---

CASING RECORD <input type="checkbox"/> New <input type="checkbox"/> Used							
Report all strings set-conductor, surface, intermediate, production, etc.							
Purpose of String	Size Hole Drilled	Size Casing Set (In O.D.)	Weight Lbs. / Ft.	Setting Depth	Type of Cement	# Sacks Used	Type and Percent Additives

ADDITIONAL CEMENTING / SQUEEZE RECORD				
Purpose:	Depth Top Bottom	Type of Cement	# Sacks Used	Type and Percent Additives
<input type="checkbox"/> Perforate <input type="checkbox"/> Protect Casing <input type="checkbox"/> Plug Back TD <input type="checkbox"/> Plug Off Zone				

1. Did you perform a hydraulic fracturing treatment on this well? Yes No *(If No, skip questions 2 and 3)*
2. Does the volume of the total base fluid of the hydraulic fracturing treatment exceed 350,000 gallons? Yes No *(If No, skip question 3)*
3. Was the hydraulic fracturing treatment information submitted to the chemical disclosure registry? Yes No *(If No, fill out Page Three of the ACO-1)*

Date of first Production/Injection or Resumed Production/Injection:	Producing Method: <input type="checkbox"/> Flowing <input type="checkbox"/> Pumping <input type="checkbox"/> Gas Lift <input type="checkbox"/> Other <i>(Explain)</i> _____			
Estimated Production Per 24 Hours	Oil Bbls.	Gas Mcf	Water Bbls.	Gas-Oil Ratio Gravity

DISPOSITION OF GAS: <input type="checkbox"/> Vented <input type="checkbox"/> Sold <input type="checkbox"/> Used on Lease <i>(If vented, Submit ACO-18.)</i>	METHOD OF COMPLETION: <input type="checkbox"/> Open Hole <input type="checkbox"/> Perf. <input type="checkbox"/> Dually Comp. <input type="checkbox"/> Commingled <i>(Submit ACO-5) (Submit ACO-4)</i>	PRODUCTION INTERVAL: Top Bottom
---	--	------------------------------------

Shots Per Foot	Perforation Top	Perforation Bottom	Bridge Plug Type	Bridge Plug Set At	Acid, Fracture, Shot, Cementing Squeeze Record <i>(Amount and Kind of Material Used)</i>

TUBING RECORD:	Size:	Set At:	Packer At:	
----------------	-------	---------	------------	--

Summary of Changes

Lease Name and Number: WEST 1-24

API/Permit #: 15-055-22488-00-00

Doc ID: 1473877

Correction Number: 1

Approved By: Rene Stucky

Field Name	Previous Value	New Value
Completion - Commingled	No	Yes
Completion Or Recompletion Date	07/03/2018	9/10/2019
Disposition Of Gas - Used on lease	No	Yes
Approved By	Karen Ritter	Rene Stucky
Approved Date	11/07/2018	10/03/2019
Method Of Completion - Perf	No	Yes
Producing Formation	na	Altamont, Cherokee, Morrow, St Genevieve
Producing Method Pumping	No	Yes
Save Link	../../../../kcc/detail/operatorE ditDetail.cfm?docID=14 26697	../../../../kcc/detail/operatorE ditDetail.cfm?docID=14 73877
Well Type	OTHER	OIL

Summary of changes for correction 1 continued

Field Name	Previous Value	New Value
Completion Type - Other Text	NOT COMPLETED	

Conservation Division
266 N. Main St., Ste. 220
Wichita, KS 67202-1513



Phone: 316-337-6200
Fax: 346-337-6211
<http://kcc.ks.gov/>

Dwight D. Keen, Chair
Shari Feist Albrecht, Commissioner
Susan K. Duffy, Commissioner

Laura Kelly, Governor

November 1, 2019

Spess Oil Company
200 S Broadway St
Cleveland, OK 74020-4617

RE: Approved Commingling CO101901
West 1-24
API No. 15-055-22488-00-00

Dear Mr. Spess:

Your Application for Commingling (ACO-4) for the above described well has been reviewed and approved by the Kansas Corporation Commission (KCC) per K.A.R. 82-3-123. Notice was examined and found to be proper per K.A.R. 82-3-135a. No protest had been filed within the 15-day protest period.

Based upon the depth of the Miss-St. Genevieve formation perforations, total oil production shall not exceed 200 BOPD and total gas production shall not exceed 50% of the absolute open flow (AOF).

Sincerely,

Rick Hestermann
Production Department