

TEMPORARY ABANDONMENT WELL APPLICATION

All blanks must be complete

OPERATOR: License# _____
 Name: _____
 Address 1: _____
 Address 2: _____
 City: _____ State: _____ Zip: _____ + _____
 Contact Person: _____
 Phone: (_____) _____
 Contact Person Email: _____
 Field Contact Person: _____
 Field Contact Person Phone: (_____) _____

API No. 15- _____
 Spot Description: _____
 _____ - _____ - _____ - _____ Sec. _____ Twp. _____ S. R. _____ E W
 _____ feet from N / S Line of Section
 _____ feet from E / W Line of Section
 GPS Location: Lat: _____, Long: _____
(e.g. xx.xxxxx) (e.g. -xxx.xxxxx)
 Datum: NAD27 NAD83 WGS84
 County: _____ Elevation: _____ GL KB
 Lease Name: _____ Well #: _____
 Well Type: (check one) Oil Gas OG WSW Other: _____
 SWD Permit #: _____ ENHR Permit #: _____
 Gas Storage Permit #: _____
 Spud Date: _____ Date Shut-In: _____

	Conductor	Surface	Production	Intermediate	Liner	Tubing
Size						
Setting Depth						
Amount of Cement						
Top of Cement						
Bottom of Cement						

Casing Fluid Level from Surface: _____ How Determined? _____ Date: _____
 Casing Squeeze(s): _____ to _____ w / _____ sacks of cement, _____ to _____ w / _____ sacks of cement. Date: _____
(top) (bottom) (top) (bottom)
 Do you have a valid Oil & Gas Lease? Yes No
 Depth and Type: Junk in Hole at _____ Tools in Hole at _____ Casing Leaks: Yes No Depth of casing leak(s): _____
(depth) (depth)
 Type Completion: ALT. I ALT. II Depth of: DV Tool: _____ w / _____ sacks of cement Port Collar: _____ w / _____ sack of cement
(depth) (depth)
 Packer Type: _____ Size: _____ Inch Set at: _____ Feet
 Total Depth: _____ Plug Back Depth: _____ Plug Back Method: _____

Geological Data:


Formation Name	Formation Top	Formation Base	Completion Information
1. _____	At: _____	to _____ Feet	Perforation Interval _____ to _____ Feet or Open Hole Interval _____ to _____ Feet
2. _____	At: _____	to _____ Feet	Perforation Interval _____ to _____ Feet or Open Hole Interval _____ to _____ Feet

~~UNDER PENALTY OF PERJURY I HEREBY ATTEST THAT THE INFORMATION CONTAINED HEREIN IS TRUE AND CORRECT TO THE BEST OF MY KNOWLEDGE~~

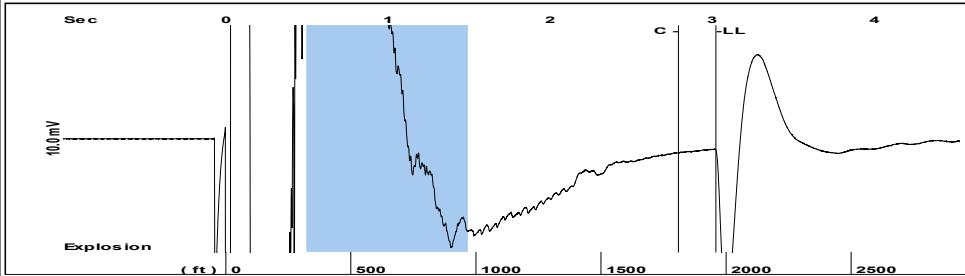
Submitted Electronically

Do NOT Write in This Space - KCC USE ONLY	Date Tested: _____	Results: _____	Date Plugged: _____	Date Repaired: _____	Date Put Back in Service: _____
	Review Completed by: _____ Comments: _____				
TA Approved: <input type="checkbox"/> Yes <input type="checkbox"/> Denied Date: _____					

Mail to the Appropriate KCC Conservation Office:

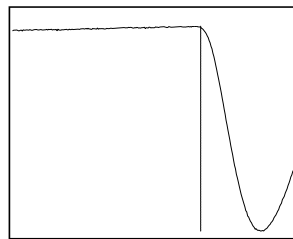
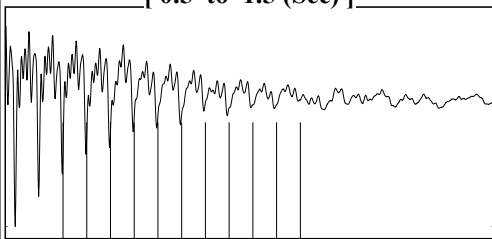
	KCC District Office #1 - 210 E. Frontview, Suite A, Dodge City, KS 67801	Phone 620.682.7933
	KCC District Office #2 - 3450 N. Rock Road, Building 600, Suite 601, Wichita, KS 67226	Phone 316.337.7400
	KCC District Office #3 - 137 E. 21st St., Chanute, KS 66720	Phone 620.902.6450
	KCC District Office #4 - 2301 E. 13th Street, Hays, KS 67601-2651	Phone 785.261.6250

Group: MyWells Well: Covet Trust (acquired on: 02/11/19 10:48:49)



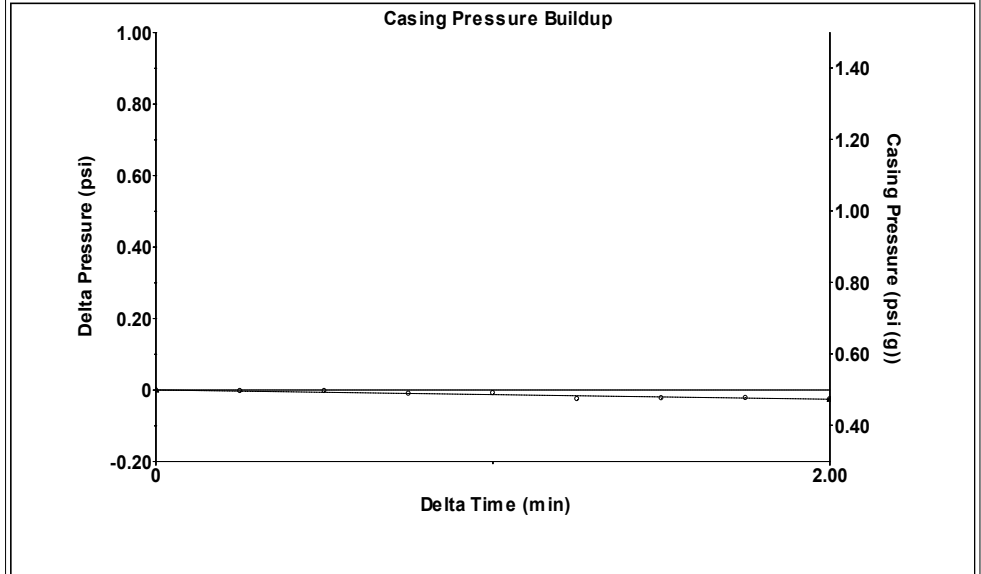
Filter Type High Pass Automatic Collar Count Yes Time 3.023 sec
 Manual Acoustic Velo 1271.46 ft/s Manual JTS/sec 20.5339 Joints 63.2776 Jts
 Depth 1959.08 ft

[0.5 to 1.5 (Sec)]



Analysis Method: Automatic

Group: MyWells Well: Covet Trust (acquired on: 02/11/19 10:48:49)

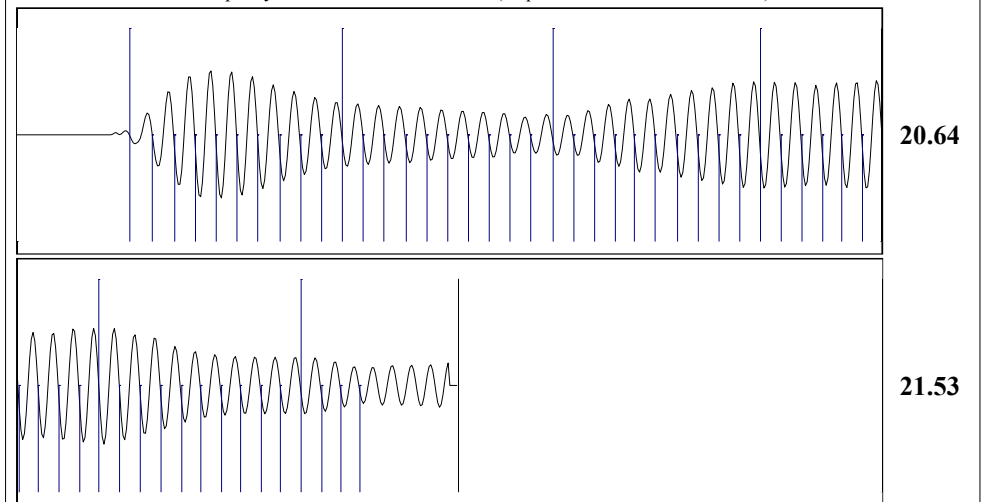


Change in Pressure -0.03 psi PT12865
 Change in Time 2.00 min Range 0 - ? psi

Group: MyWells Well: Covet Trust (acquired on: 02/11/19 10:48:49)

Production					
Current	Potential	Casing Pressure	Producing		
Oil - *-	- *- BBL/D	0.5 psi (g)			
Water - *-	- *- BBL/D	Casing Pressure Buildup	Annular		
Gas - *-	- *- Mscf/D	-0.026 psi	Gas Flow	0 Mscf/D	
		2.00 min	% Liquid	100 %	
IPR Method	Vogel	Gas/Liquid Interface Pressure			
PBHP/SBHP	- *-	1.2 psi (g)			
Production Efficiency	0.0				
		Liquid Level Depth			
Oil 40 deg.API		1959.08 ft			
Water 1.05 Sp.Gr.H2O		Pump Intake Depth			
Gas 0.69 Sp.Gr.AIR		5300.00 ft			
Acoustic Velocity 1296.11 ft/s		Formation Depth			
		5300.00 ft			
Formation Submergence		Pump Intake			
Total Gaseous Liquid Column HT (TVD)	3341 ft	1096.8 psi (g)			
Equivalent Gas Free Liquid HT (TVD)	3341 ft	Producing BHP			
		1096.8 psi (g)			
Acoustic Test		Static BHP			
		- *- psi (g)			

Group: MyWells Well: Covet Trust (acquired on: 02/11/19 10:48:49)



Acoustic Velocity	1296.11 ft/s	Joints counted	53
Joints Per Second	20.9321 jts/sec	Joints to liquid level	63.2776
Depth to liquid level	1959.08 ft	Filter Width	18.5339
Automatic Collar Count	Yes	Time to 1st Collar	0.26

November 26, 2019

Melody C. Fletcher
Oil Producers Inc. of Kansas
1710 WATERFRONT PKWY
WICHITA, KS 67206-6603

Re: Temporary Abandonment
API 15-175-22144-00-00
Covel Trust 2A
NE/4 Sec.24-31S-32W
Seward County, Kansas

Dear Melody C. Fletcher:

"Your temporary abandonment (TA) application for the well listed above has been approved. In accordance with K.A.R. 82-3-111 the TA status of this well will expire 11/26/2020.

- * If you return this well to service or plug it, please notify the District Office.
- * If you sell this well you are required to file a Transfer of Operator form, T-1.
- * If the well will remain temporarily abandoned, you must submit a new TA application, CP-111, before 11/26/2020.

You may contact me at the number above if you have questions.

Very truly yours,

Michael Maier"

Summary of Changes

Lease Name and Number: Covel Trust 2A

API/Permit #: 15-175-22144-00-00

Doc ID: 1483804

Correction Number: 1

Field Name	Previous Value	New Value
TA Expiration Date	11/26/2020	11/14/2020

Summary of Attachments

Lease Name and Number: Covel Trust 2A

API: 15-175-22144-00-00

Doc ID: 1483804

Correction Number: 1

Attachment Name

Covel Trust 2A

Temporary Abandonment Approved