

KANSAS CORPORATION COMMISSION
OIL & GAS CONSERVATION DIVISION

TEMPORARY ABANDONMENT WELL APPLICATION

OPERATOR: License#
Name:
Address 1:
Address 2:
City: State: Zip:
Contact Person:
Phone:
Contact Person Email:
Field Contact Person:
Field Contact Person Phone:

API No. 15-
Spot Description:
Sec. Twp. S. R.
GPS Location: Lat: Long:
Datum: NAD27 NAD83 WGS84
County: Elevation:
Lease Name: Well #:
Well Type: Oil Gas OG WSW Other:
SWD Permit #: ENHR Permit #:
Gas Storage Permit #:
Spud Date: Date Shut-In:

Table with 7 columns: Conductor, Surface, Production, Intermediate, Liner, Tubing. Rows include Size, Setting Depth, Amount of Cement, Top of Cement, Bottom of Cement.

Casing Fluid Level from Surface: How Determined? Date:
Casing Squeeze(s): to w / sacks of cement, to w / sacks of cement. Date:
Do you have a valid Oil & Gas Lease? Yes No
Depth and Type: Junk in Hole at Tools in Hole at Casing Leaks: Yes No Depth of casing leak(s):
Type Completion: ALT. I ALT. II Depth of: DV Tool: w / sacks of cement Port Collar: w / sack of cement
Packer Type: Size: Inch Set at: Feet
Total Depth: Plug Back Depth: Plug Back Method:

Geological Data:

Table with 4 columns: Formation Name, Formation Top, Formation Base, Completion Information. Rows 1 and 2.

UNDER PENALTY OF PERJURY I HEREBY ATTEST THAT THE INFORMATION CONTAINED HEREIN IS TRUE AND CORRECT TO THE BEST OF MY KNOWLEDGE


Submitted Electronically

Do NOT Write in This Space - KCC USE ONLY
Date Tested: Results: Date Plugged: Date Repaired: Date Put Back in Service:
Review Completed by: Comments:
TA Approved: Yes Denied Date:

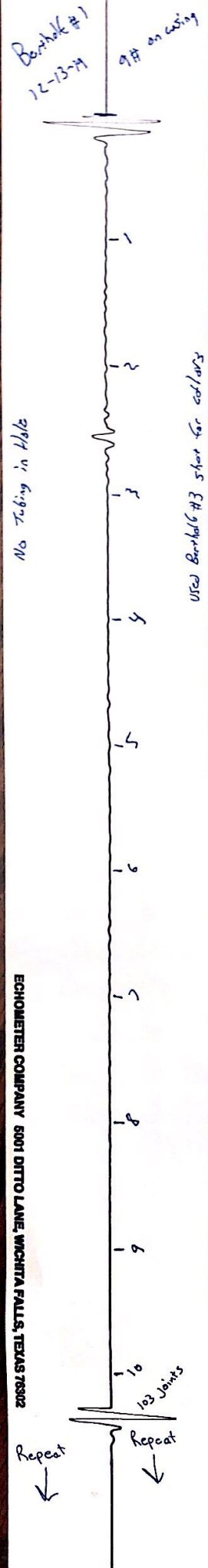
Mail to the Appropriate KCC Conservation Office:

Table with 2 columns: Office Address, Phone. Rows for District Office #1, #2, #3, #4.

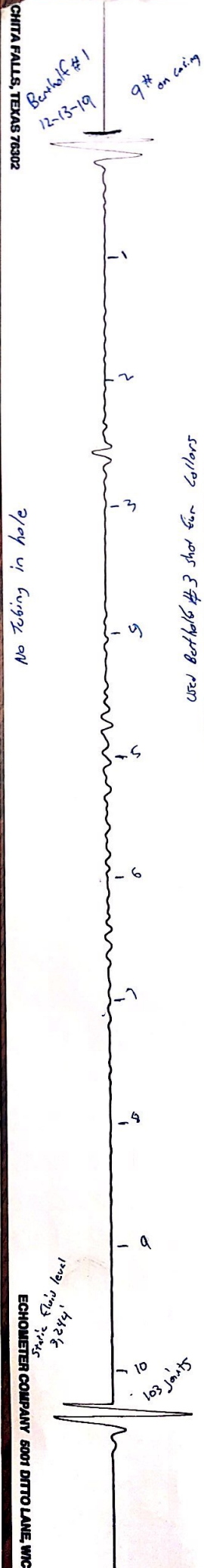
ECHOMETER COMPANY 5001 DITTO LANE, WICHITA FALLS, TEXAS 75302



ECHOMETER COMPANY 5001 DITTO LANE, WICHITA FALLS, TEXAS 75302




ECHOMETER COMPANY 5001 DITTO LANE, WIC




ECHOMETER COMPANY 5001 DITTO LANE, WICHITA FALLS, TEXAS 75302





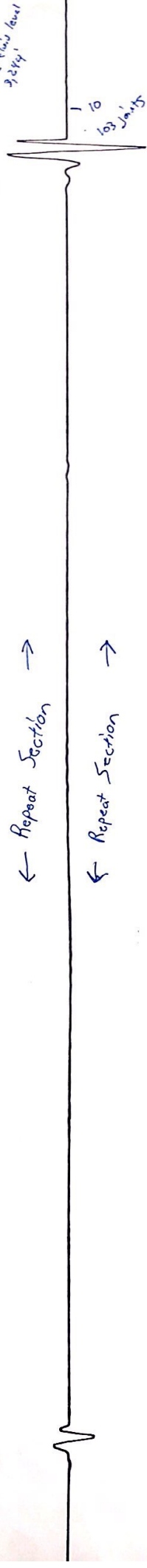
WICHITA FALLS, TEXAS 76302

ECHOMETER COMPANY 6001 DITTO LANE, WICHITA,




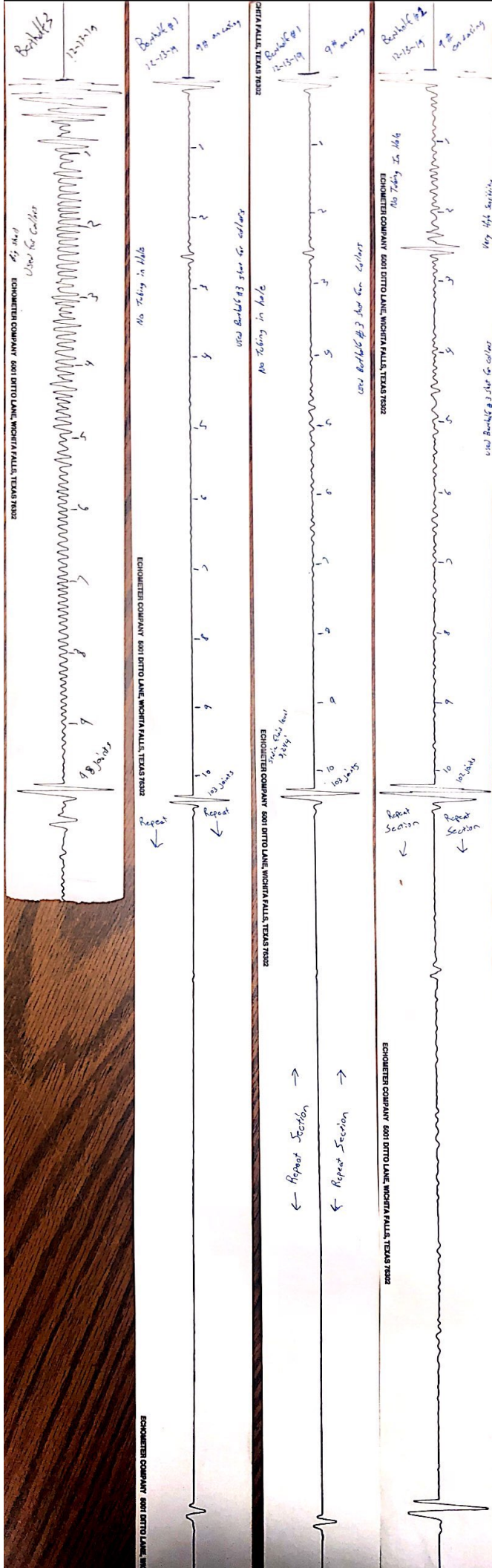
ECHOMETER COMPANY 6001 DITTO LANE, WICHITA FALLS, TEXAS 76302

3 1/2" x 1 1/2" level
2 1/2" x 1 1/2" level



ECHOMETER COMPANY 6001 DITTO LANE, WICHITA FALLS, TEXAS 76302





December 19, 2019

Josh Rennaker
Apollo Energies, Inc.
10378 N. US HWY 281
PRATT, KS 67124-7920

Re: Temporary Abandonment
API 15-095-20023-00-01
BERTHOLF D E OWWO 1
SW/4 Sec.23-29S-08W
Kingman County, Kansas

Dear Josh Rennaker:

"Your temporary abandonment (TA) application for the well listed above has been approved. In accordance with K.A.R. 82-3-111 the TA status of this well will expire 12/19/2020.

- * If you return this well to service or plug it, please notify the District Office.
- * If you sell this well you are required to file a Transfer of Operator form, T-1.
- * If the well will remain temporarily abandoned, you must submit a new TA application, CP-111, before 12/19/2020.

You may contact me at the number above if you have questions.

Very truly yours,

BJ Hope"