DEUTSCH OIL COMPANY
MARDIS LEASE
SE. 1/4, SECTION 26, T26S, R12W
PRATT COUNTY, KANSAS

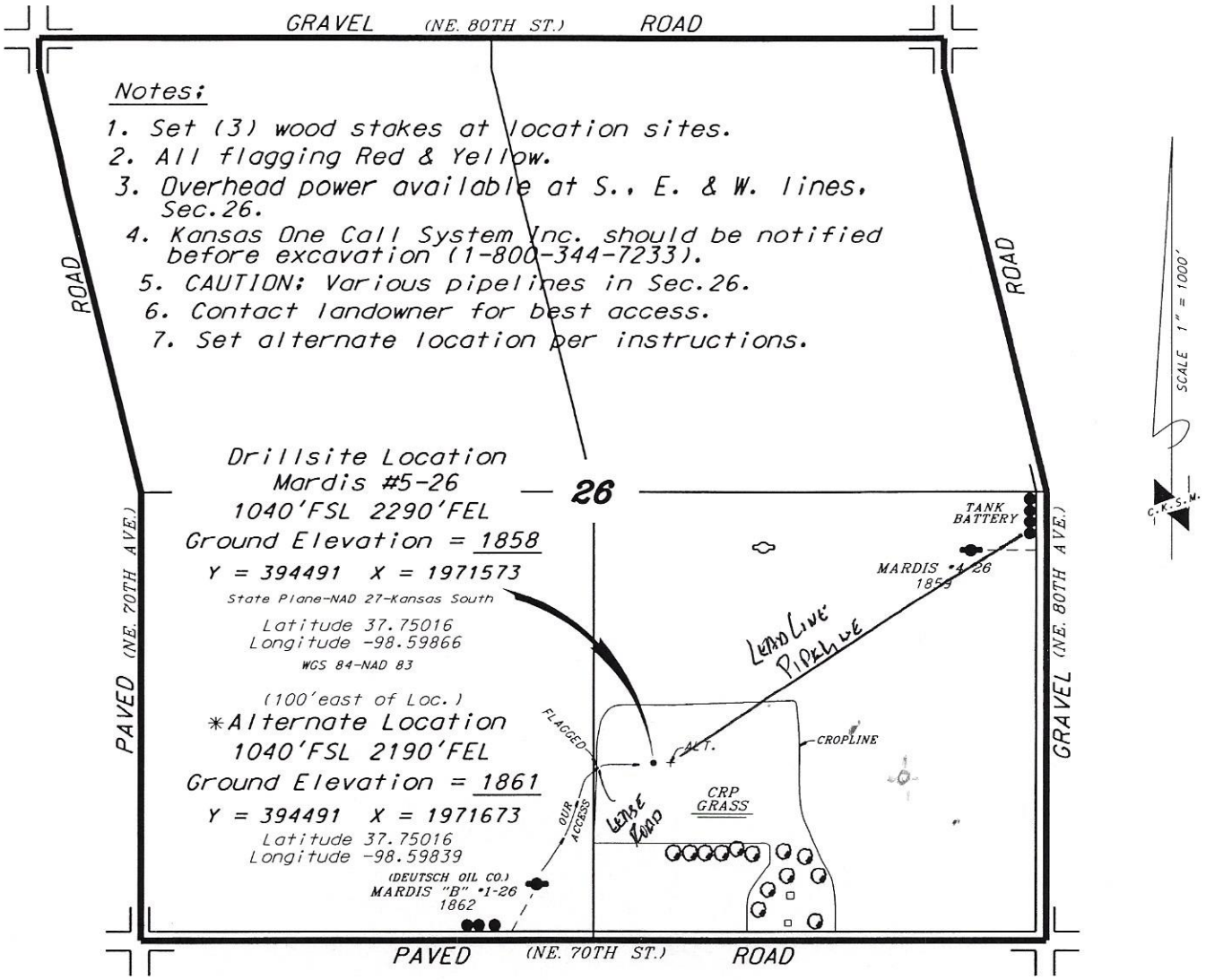

*Ingress and egress to location as shown on this plat is per usage only and may not be legally opened for public use. Contact landowner, tenant and county road department for access.

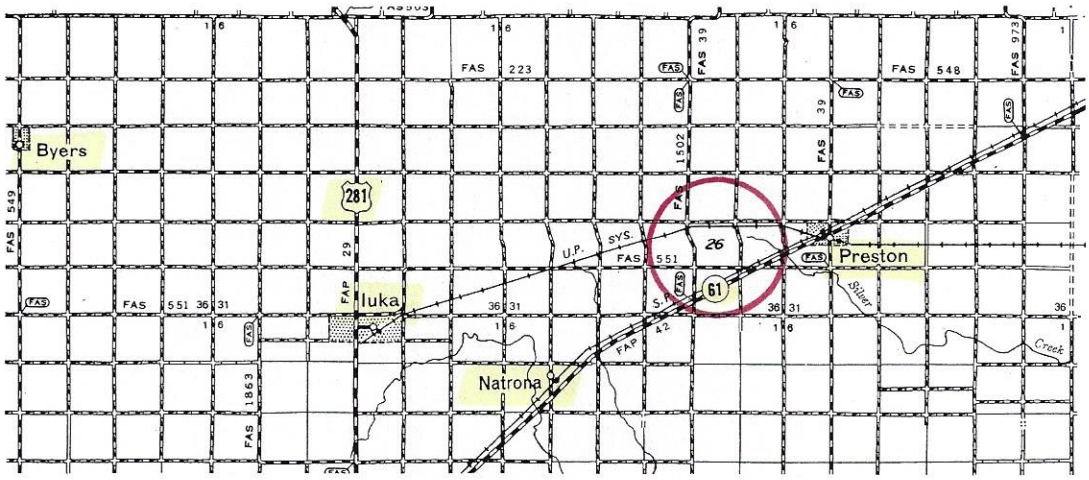

* Controlling data is based upon the best maps and photographs available to us and upon a regular section of land containing 640 acres.

* Approximate section lines were determined using the normal standard of care of oilfield surveyors practicing in the state of Kansas. The section corners, which establish the precise section lines, were not necessarily located, and the exact location of the drillsite location in the section is not guaranteed. Therefore, the operator securing this service and accepting this plat and all other parties relying thereon agree to hold Central Kansas Oilfield Services, Inc., its officers and employees harmless from all losses, costs and expenses and said entities released from any liability from incidental or consequential damages

* Elevations derived from National Geodetic Vertical Datum.

Date November 12, 2019

CENTRAL KANSAS OILFIELD SERVICES, INC. (620)792-1977

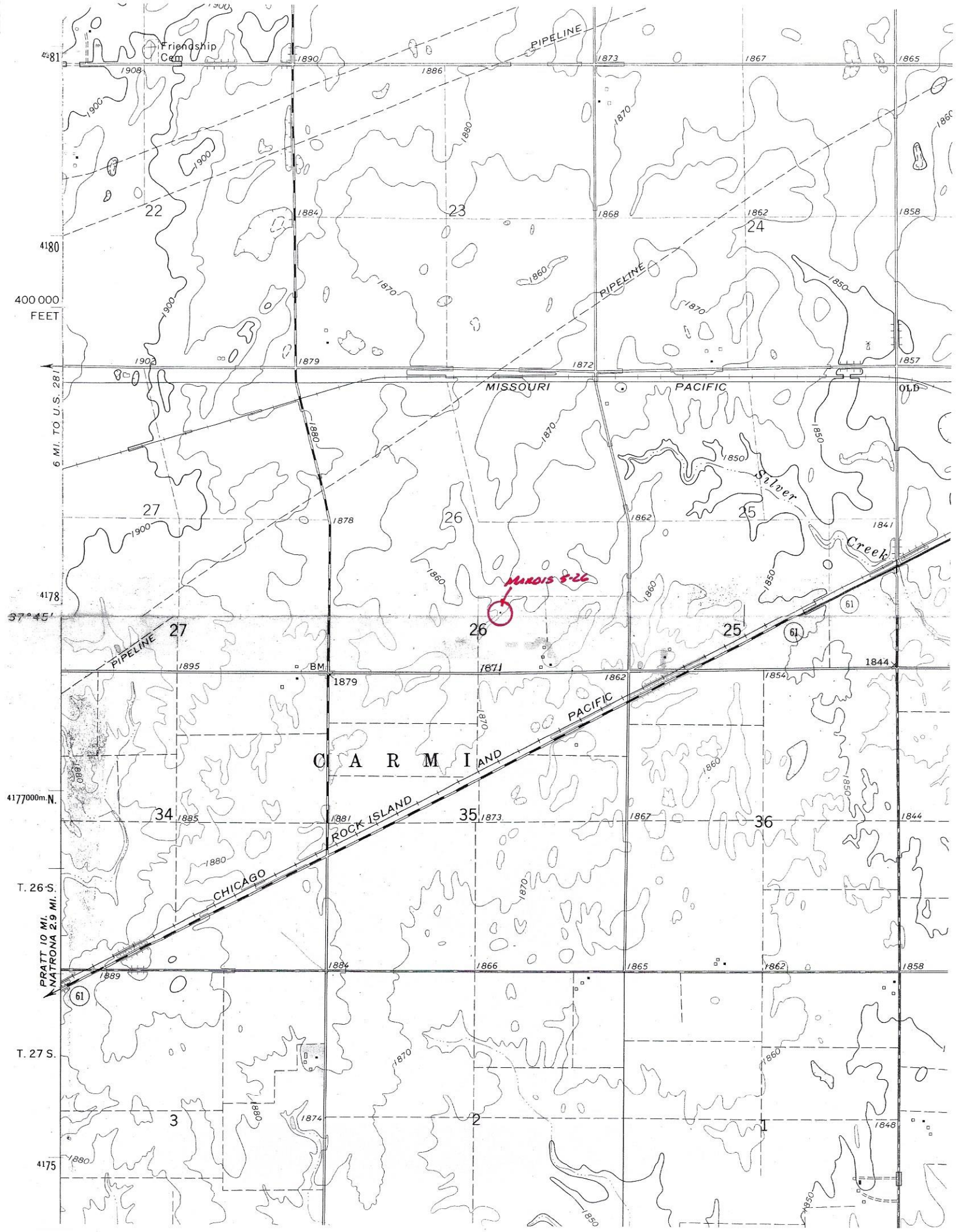
Friendship Cem
PIPELINE
PIPELINE
PIPELINE
MISSOURI PACIFIC
OLD
6 MI. TO U.S. 281
Silver Creek
MUROIS 8-26
37°45'
BM
C A R M I
ROCK ISLAND
CHICAGO
AND
PACIFIC
4177000m.N.
T. 26 S.
PRATT 10 MI.
NATRONA 2.9 MI.
T. 27 S.
400 000
FEET
22
23
24
27
26
25
34
35
36
3
2
1
61